visited on 10/9/2014

2013 American Indian Population and Labor Force Report

U.S. Department of the Interior, Office of the Secretary
Office of the Assistant Secretary – Indian Affairs

January 16, 2014

NOTE: The information provided herein is based on Census data and other available data that is consistent with Census data. In most instances, Census data represents the best available information. Because of the lack of specific data for each tribe and its service population, the information provided herein constitutes estimates drawn from Census data.

visited on 10/9/2014

Table of Contents

Table of Contents 1

List of Tables 2

List of Figures 3

Definitions 4

List of Abbreviations 8

Executive Summary 9

Background 12

Population Estimates by State and Region 13

Analysis of the Location of Tribes 16

Population Estimates by Geographic Group 19

Population Estimates by Tribe 23

Distribution by Age Group 23

Employment and Availability for Work by State, Region, and Geographic Area 32

Employment by Tribal Statistical Area and County 37

Workers in the Government Sector, and Families below the Poverty Line 54

Acknowledgments 58

Appendix Tables 59

visited on 10/9/2014

List of Tables

1. Population Indicators by State, for Federally Recognized Tribes, 2010 14

2. Population Indicators by Region, for Federally Recognized Tribes, 2010 18

3. Population in Geographic Areas Where There Are Federally Recognized Tribes, But Where Data for Each Individual Tribe in the Area were Not Available 20

4. Population Indicators for Federally Recognized Tribes, In Cases where Data by Tribe Were Available 24

5. Distribution of AIAN-AOIC Populations by Age Group and Gender in States which have Federally Recognized Tribes 30

6. Estimated Proportions of Employment and Availability for Work by State, 2010 33

7. Estimated Proportions of Employment and Availability for Work by Region, 2010.....38

8. Employment in Geographic Areas Where There Are Federally Recognized Tribes, But Where Data for Each Individual Tribe in the Area were Not Available.....39

9. Estimated Proportions of Employment, by Tribe, in Corresponding Tribal Statistical Areas and Nearby Counties, 2010.....41

10. Employment in the Government Sector, and Poverty Rates, for the Entire United States and for States with Federally Recognized Tribes, 2010.....55

Appendix Tables

A-1. Alphabetical Listing of Tribes and Their State and Regional Locations.....60

A-2. Population Estimates for 2010 by Source and Method for Each Tribe 74

A-3. Estimated Distribution of AIAN-AOIC Population for Each Tribe by Age Group and Gender 91

visited on 10/9/2014

List of Figures

1. Population Indicators by State 17

2. Estimated Percent Range of Tribal Service Populations, Ages 16 and Over, Who are Working and Not Working: By State and Average Across Indian Country 36

3. Poverty Rates for AIAN-AOIC Populations, for the United States and for States with Federally Recognized Tribes, 2010 57

visited on 10/9/2014

Definitions

The following definitions apply in this report:

Alone or in Combination: The term is used to include both everyone who considers themselves as American Indian and Alaska Native and everyone who considers themselves as American Indian or Alaska Native and one or more of any other racial category, such as Asian, Black, Hispanic, or White.

American Community Survey: A survey implemented by the Census Bureau each year that samples a small percentage of the population throughout the country.[1]

Available for Work: Either having a job already, or not having a job but being able to work and wanting a job. Everyone who is in the labor force is available for work, but not everyone who is available for work is in the labor force. (See the definition of "labor force.")

Census: "The complete enumeration of a population … at a point in time with respect to well defined characteristics."[2] In statistical terminology, the term "census" includes everyone in the population, as distinct from a "sample survey" which includes only a sample. In common statistical language, "surveys" are generally assumed to be sample surveys, rather than censuses.

Census Bureau: The largest statistical agency of the Federal Government, whose mission includes measuring the U.S. population—an assignment for the Federal Government that dates back to the first U.S. census of 1790.

Confidence Interval: The range of numbers for an estimate where there is a specified probability that the true measure of what is being estimated will fall within that range.[3] Confidence intervals are provided in this report for estimates based on survey samples, especially with regard to employment rates. All confidence intervals are provided at the 90-percent probability level, where the midpoint of the range is generally the mean of the estimate.[4]

[1] For more information about the American Community Survey, see the Census Bureau, "American Community Survey," http://www.census.gov/acs/www/.
[2] Organisation for Economic Co-operation and Development, "Glossary of Statistical Terms," http://tinyurl.com/nxh8o5r.
[3] For example, there is an 89 percent chance that any spin of a pair of dice will yield a number between the value of 3 and 10 (inclusive). This 3-10 range is then said to be a "confidence interval" for the spin of the dice, with an 89 percent probability. Each confidence interval is dependent on the specified probability; the closer the probability is to 100, the greater "confidence" there is in the range, but the wider, and possibly less informative, that range will be. For instance, the confidence interval for the dice spin has a 94 percent probability with the range of 3-11, and has a 67 percent probably with a narrower range of 4-9. Subtracting the confidence interval from 100 gives the probability that the true value is outside the range. For example, we can say the confidence interval for the dice spin is 3-11, and still realize that about 6 percent of the time a spin of the dice will be outside that range.
[4] In rare exceptions the midpoint of the range may not be the mean of the estimate if the range includes an upper or lower bound of the estimate. For example, the percent of people employed has a lower bound of 0 and an upper bound of 100, and if the range of that percent includes one of these bounds, then the midpoint of the range may not be mean of the estimate.

visited on 10/9/2014

Decennial Census: The process that occurs every 10 years in which the Census Bureau conducts a census to count every resident in the United States, as mandated by Article I, Section 2 of the Constitution. The last year in which the Decennial Census occurred was 2010 – the reference year for this report.

Employed Persons: "Persons 16 years and over in the civilian noninstitutional population who… (a) did any work at all … as paid employees; worked in their own business, profession, or on their own farm, or worked … as unpaid workers in an enterprise operated by a member of the family; and (b) all those who were not working but who had jobs or businesses from which they were temporarily absent because of vacation, illness, bad weather, childcare problems, maternity or paternity leave, labor-management dispute, job training, or other family or personal reasons, whether or not they were paid for the time off or were seeking other jobs. Each employed person is counted only once, even if he or she holds more than one job. Excluded are persons whose only activity consisted of work around their own house (painting, repairing, or own home housework) or volunteer work for religious, charitable, and other organizations."[5]

Federally Recognized Tribe: "An American Indian or Alaska Native tribal entity that is recognized as having a government-to-government relationship with the United States, with the responsibilities, powers, limitations, and obligations attached to that designation, and is eligible for funding and services from the Bureau of Indian Affairs. … Federally recognized tribes are recognized as possessing certain inherent rights of self-government (i.e., tribal sovereignty) and are entitled to receive certain Federal benefits, services, and protections because of their special relationship with the United States. At present, there are 566 federally recognized American Indian and Alaska Native tribes and villages."[6]

Indian Country: Pertaining to the people who are members of federally recognized tribes in the United States, along with the governments, economies, land areas, communities, and cultures of those tribes, in their entirety.

Indian Affairs Labor Force Survey: A survey of federally recognized tribes that was designed and implemented by Indian Affairs during 2010 in order to acquire population data. Since data on each tribe is sparse or non-existent, this Report relies primarily on Census data on population and employment.

Indicator: A statistical measure that offers information about a closely related concept, which is of greater interest, but which cannot be feasibly measured. In the case of this report, for example, population indicators, such as AIAN populations living in the vicinity of tribes, are used to provide related information about service populations when direct measures of service populations were not available.

[5] This is the official definition established by the Bureau of Labor Statistics, "Glossary," http://www.bls.gov/bls/glossary.htm.
[6] This is the official definition provided by the U.S. Department of the Interior, Indian Affairs, at http://www.bia.gov/FAQs/.

visited on 10/9/2014

Labor Force: All people who are either "employed persons" (as defined above) or "unemployed persons" (as defined below). As also noted above, everyone who is in the labor force is available for work, but not everyone who is available for work is in the labor force.

Native American: Someone who is an American Indian or Alaska Native.

Margin of Error: The distance between the estimated mean for a statistic and the upper or lower bound of the confidence interval for that statistic. For example, suppose the confidence interval for a statistic on the proportion of people employed is 40 to 60 percent. In this case, the mean would be 50 percent, and the margin of error (on each side of the mean) would be 10 percentage points. Put another way, the confidence interval around the estimated mean is the range that is defined by the mean plus or minus the margin of error. (See the definition of "Confidence Interval.")

Members of Federally Recognized Tribes: Individuals who are enrolled citizens or members of at least one federally recognized tribe.

Poverty Line: The poverty line or threshold is a specific amount of money that is compared to a household's annual income. The amount of money used in this comparison varies by the characteristics of a household, such as family size. Households whose income is below the poverty threshold (i.e., "below the poverty line") are said to be households "living in poverty" and everyone in that household is then counted as an individual who is living in poverty. The Census Bureau is the Federal agency responsible for measuring how many households in the United States are in poverty by geographic and racial characteristics, as well as by other characteristics.[7]

Public Law 102-477: The Indian Employment, Training, and Related Services Demonstration Act of 1992, as amended, which, among its many requirements, specifies the production of this American Indian Population and Labor Force Report. The precise requirements of the Act with regard to this report are provided below in the Background section.

Region: One of 12 geographic areas of the United States that have been defined in terms of the jurisdictions of the 12 Regional Offices of the Bureau of Indian Affairs. The names of these regions are: Alaska, Eastern, Eastern Oklahoma, Great Plains, Midwest, Navajo, Northwest, Pacific, Rocky Mountain, Southern Plains, Southwest, and Western. The tables in the report identify which regional office is responsible for providing services to each tribe. A map showing these regions is displayed in the front cover of this report.[8]

Service Population: The tribe's estimate of all American Indians and Alaska Natives who are living on or near the tribe's reservation (or tribal area) during the 2010 calendar year and who are eligible to receive services funded by Indian Affairs. This definition is consistent with previous American Indian Population and Labor Force Reports. The service population of a tribe is not the

[7] For additional information see Bureau of Census, "How the Census Bureau Measures Poverty," http://tinyurl.com/6opjr6l.
[8] For more information on the BIA regions, see http://www.bia.gov/WhoWeAre/RegionalOffices/.

visited on 10/9/2014

same as the members (or "enrollment") of the tribe. For example, members of one federally recognized tribe, whose tribal area is not nearby, may be living nearby the tribal area of another federally recognized tribe and they may be eligible to receive services from that nearby tribe. In this case they will be recognized as belonging to the service population of the nearby tribe.

Tribal Statistical Areas: Geographic areas identified by the Census that define the boundaries of reservations or comparable tribal areas for the purposes of statistical data collection. These areas were recently established through the 2010 Census Tribal Statistical Areas Program.[9]

Unemployed Persons: The Bureau of Labor Statistics defines "unemployed persons," for the purpose of the Current Population Survey, as "persons aged 16 years and older who had no employment during the reference week, were available for work, except for temporary illness, and had made specific efforts to find employment sometime during the 4-week period ending with the reference week. Persons who were waiting to be recalled to a job from which they had been laid off need not have been looking for work to be classified as unemployed."[10] "Unemployed persons" means only people who are not working and who are actively looking for a job. Unemployment does not simply refer to people who are not working. For example, people (ages 16 and over) who are not working but who would not be "unemployed" include people who are not physically able to work. Also excluded from the definition of unemployed persons are: (1) people who may be physically able to work but prefer not to work because they are already receiving income from other sources that allows them to prefer their current situation without wanting to get a job; (2) full-time students; (3) those who are home care providers to family members such as infants and small children; and (4) individuals who are institutionalized and thus unable to work, etc.

[9] For additional information on this program see "Overview of the 2010 Census Tribal Statistical Areas Program (TSAP), http://tinyurl.com/l54mo2q.
[10] Bureau of Labor Statistics, "Glossary," http://www.bls.gov/bls/glossary.htm.

visited on 10/9/2014

List of Abbreviations

ACS	-	American Community Survey
AIAN	-	American Indians and Alaska Natives
AOIC	-	Alone or in Combination (see above definition)
TSA	-	Tribal Statistical Area (see above definition)

States:

AK	-	Alaska
AL	-	Alabama
AR	-	Arkansas
AZ	-	Arizona
CA	-	California
CO	-	Colorado
CT	-	Connecticut
DE	-	Delaware
FL	-	Florida
GA	-	Georgia
HI	-	Hawaii
IA	-	Iowa
ID	-	Idaho
IL	-	Illinois
IN	-	Indiana
KS	-	Kansas
KY	-	Kentucky
LA	-	Louisiana
MA	-	Massachusetts
MD	-	Maryland
ME	-	Maine
MI	-	Michigan
MN	-	Minnesota
MO	-	Missouri
MS	-	Mississippi
MT	-	Montana
NC	-	North Carolina
ND	-	North Dakota
NE	-	Nebraska
NH	-	New Hampshire
NJ	-	New Jersey
NM	-	New Mexico
NV	-	Nevada
NY	-	New York
OH	-	Ohio
OK	-	Oklahoma
OR	-	Oregon
PA	-	Pennsylvania
RI	-	Rhode Island
SC	-	South Carolina
SD	-	South Dakota
TN	-	Tennessee
TX	-	Texas
UT	-	Utah
VA	-	Virginia
VT	-	Vermont
WA	-	Washington
WI	-	Wisconsin
WV	-	West Virginia
WY	-	Wyoming
XX	-	Indicates Two or More States

Regions:

AK	-	Alaska
EA	-	Eastern
EO	-	Eastern Oklahoma
GP	-	Great Plains
MW	-	Midwest
NA	-	Navajo
NW	-	Northwest
PC	-	Pacific
RM	-	Rocky Mountain
SP	-	Southern Plains
SW	-	Southwest
WS	-	Western

visited on 10/9/2014

Executive Summary

This report presents findings from the 2010 Labor Force Survey of American Indians and Alaska Natives, combined with a larger set of publically available statistics produced by the U.S. Census Bureau. This report is prepared in accordance with Public Law 102-477– the Indian Employment, Training, and Related Services Demonstration Act of 1992, as amended. All of the statistics provided in this report are in reference to the year 2010–the most recent year for which adequate statistics were available for the purposes of the report.

This report is based primarily on populations of American Indians and Alaska Natives (AIAN) who are living on or near the tribal areas of federally recognized tribes. Most of the population indicators in this report, and all of the employment indicators, do not include members of federally recognized tribes who are living far away from any tribal area of any federally recognized tribe. This aspect of the report was necessary because of data limitations. Pursuant to the Indian Employment, Training, and Related Services Demonstration Act of 1992, this report provides estimates of "the population available for work" and estimates of "the employed population." In addition, the report displays an "estimated percent of those available for work who are not working" for groups of tribes by state, region, and geographic area.

It is very important to note that this report does not provide any estimates of "unemployment." "Unemployment," as also defined above, refers to the proportion of people in "the labor force" who are not working, in accordance with the official Federal definition of "the labor force" as set by the Department of Labor. For example, people may be "available for work" in the sense of wanting a job, but would not be "in the labor force" if they do not have a job and are not actively looking for one. This measurement standard has long been established in the Federal Statistical System.

The above-mentioned standard definition of unemployment does not reflect any judgment as to whether people who are not working, and who want a job, should be actively looking for work. Indeed, it may well be the case that there are no job opportunities in certain areas of Indian Country, thereby making it pointless, or perhaps even irrational, for anyone without a job under these circumstances to be continually and actively looking for one in the same, economically depressed, geographic area.

The Act does not require this report to provide estimates of unemployment, and such estimates are not possible because data on the size of the labor force within tribal service populations are not available. Therefore, none of the statistics provided in this report should be seen as reflecting or representing estimates of unemployment. Anyone who uses the statistics provided in this report to infer any statement about unemployment with regard to any individual tribe, with regard to the tribes in a state or region, or with regard to Indian Country overall, will be misinterpreting and misrepresenting the findings of this report.

In accordance with the Act, however, this report does provide estimates of the proportion of people who are available for work but who are not working.

visited on 10/9/2014

It is also important to note that the statistics provided in this report are not comparable to the statistics provided in any of the earlier American Indian Population and Labor Force Reports. With regard to employment levels, earlier reports used statistics that were provided by tribes in response to surveys implemented by Indian Affairs, because such statistics were compiled using a variety of different methods, they could not be used to compare one tribal area to another or produce a reliable aggregate total. This 2013 report uses employment estimates based on publically available statistics from the Census Bureau. Because of the lack of data for each specific tribe, Census data often is the only available data. As such, the data herein may not reflect actual employment levels. The two sources of information are not consistent, and cannot be used to draw inferences on how things might have changed between this report and previous ones. That is, what may appear as changes may, in fact, simply be differences that are attributable to differences in definitions and methodology.

The main findings of the report are:

- The sum of population indicators associated with all federally recognized tribes in the year 2010 is 1,969,167.

- The state with the highest population indicator was Oklahoma with 471,738 Native Americans living in or near the areas of federally recognized tribes. This is followed by California with 281,374, and then by Arizona with 234,891.

- The BIA region with the highest population indicator is Eastern Oklahoma, with 335,529, followed by the Pacific Region with 281,112, and then by the Northwest Region with 266,028.

- Approximately 28.1 percent of the service population is below 16 years of age, and there are slightly more boys than girls. Approximately 64.8 percent are between the ages of 16 and 64, with slightly more females. Those ages 65 and older represent only 7.1 percent of the population, and again there are more women than men (4.0 percent versus 3.1 percent).

- On average about 49-50 percent of all Native Americans in or near the tribal areas of federally recognized tribes, who are 16 years or older, are employed either full or part time in civilian jobs.

- According to estimated ranges based on a 90 percent confidence interval, in several states less than 50 percent of Natives Americans are working, among those who are 16 years or older and who are living in or near the tribal areas of federally recognized tribes. These states include Alaska, Arizona, California, Maine, Minnesota, Montana, New Mexico, North Dakota, South Dakota, and Utah.

- Approximately 21 percent of all Native American employees work for a government (federal, state, local, or tribal), though this too varies by tribe, state, and region. For example, it ranges between 8 and 12 percent in Iowa, and between 40 and 45 percent in South Dakota.

visited on 10/9/2014

- An estimated 23 percent of all Native American families in the United States in 2010 earned incomes that are below the poverty line.

- The highest estimated rate of poverty is in South Dakota, with 43-47 percent of Native American families in 2010 earning incomes below the poverty line**.** The next highest rates of poverty are estimated to be in Arizona (31-33 percent), Minnesota (30-33 percent), Montana (32-36 percent), and Nebraska (30-37 percent).

visited on 10/9/2014

Background

Under the Office of the Assistant Secretary–Indian Affairs (Indian Affairs), U.S Department of the Interior, information has been collected since 1982 on the population and employment conditions of American Indians and Alaska Natives in federally recognized tribes. This information has been published in the *American Indian Population and Labor Force Report*. Since 1992, the collection and reporting of this information has been performed pursuant to Public Law 102-477–the Indian Employment, Training, and Related Services Demonstration Act of 1992, as amended. 25 U.S.C. § 3416 (a). The Act provides for:

> [A] report on the population, by gender, eligible for the services which the Secretary provides to Indian people. The report shall include, but is not limited to, information at the national level by State, Bureau of Indian Affairs Service Area, and tribal level for the –
> (1) total service population;
> (2) the service population under age 16 and over 64;
> (3) the population available for work, including those not considered to be actively seeking work;
> (4) the employed population, including those employed with annual earnings below the poverty line; and
> (5) the numbers employed in private sector positions and in public sector positions.

This *2013 American Indian Population and Labor Force Report* provides information on these measures in reference to calendar year 2010. Thus, it updates the previous *American Indian Population and Labor Force Report* that was published in 2007 in reference to calendar year 2005.

This report is based on two sources: (1) data collected from the 2010 Labor Force Survey implemented by Indian Affairs, and (2) publically available data from the U.S. Bureau of the Census. The data from the Census Bureau were specific to American Indians and Alaska Natives (AIAN), belonging to one race or to more than one race, in the 2010 Decennial Census and in the American Community Survey. When Census-based population data were used, only data for AIAN populations living in the vicinity of the geographic locations of federally recognized tribes were included.

Employment data in the report are provided on the basis of the Census Bureau's published estimates. These data, however, are not reported in specific reference to each tribe's "service population," because there is currently no source of reliable data that exists at that level for each tribe. Rather, employment data from the Census Bureau's published statistics are provided only as indicators of the level of employment in tribal areas. Such indicators are based on the observed employment of self-identified AIAN survey respondents who are living in or near the geographic areas of federally recognized tribes.

With regard to the economic indicators shown in the report, such as employment and poverty measures, the Census Bureau's estimates for the year 2010 are based on 5-year averages centered on the year 2010, as opposed to being based on observations made only in the year 2010.

visited on 10/9/2014

Population Estimates by State and Region

The "tribes" defined in this report include tribes, bands (of some larger federally recognized tribes), nations, rancherias, pueblos, colonies, communities, and Alaska Native groups recognized as eligible for funding and services from the Bureau of Indian Affairs and included in the current list of tribal entities, pursuant to Section 104 of the Act of November 2, 1994 (Pub. L. 103-454; 108 Stat. 4791).

"Total Service Population" is a tribe's estimate of all American Indian and Alaska Natives who are living on or near its reservation or community during the 2010 calendar year and who are eligible to use BIA-funded services. The population is divided into those reported as "Age Under 16," "Age 16-64," and "Age 65 and Over." Typically, American Indians and Alaska Natives included in a tribe's service population live within a close distance of the reservation from where they can access the tribe's services, and they typically do not live in distant cities, towns, or outside the United States.

Table 1 below provides population indicators for 2010 for federally recognized tribes, by state. There are four indicators measured, where each tribe is measured in terms of only one indicator, allowing for an aggregation across indicators for each state without any tribe being double-counted. Please note that these population indicators by state refer only to the Native Americans living in or near the tribal area of a federally recognized tribe; they do not refer to all of the Native Americans in the state who live outside any of these areas. Thus, states with large population centers that are outside any tribal areas will surely have larger Native American populations living throughout the state than the populations shown in Table 1 that are in reference to geographic areas in the proximity of tribal areas.

In Table 1, the first indicator is a tribe's service area population (Indicator #1), as described above. These measures were acquired from the 2010 Indian Affairs Survey, and were found to be consistent with the maximum number of AIAN populations in the vicinity of the tribe in accordance with Census Bureau estimates.

Indicator #2 is a measure of the AIAN- population (reporting either one race or reporting themselves as AIAN in combination with another race), living in the designated "Tribal Statistical Area" (TSA) which the Census Bureau defines geographically in consultation with the tribes. The AIAN population estimates involving the reporting of one or more races will be abbreviated by the standard term "AIAN-AOIC" (AIAN-Alone Or In Combination with another race).

Indicator #3 is a measure of the AIAN population in counties that are in the vicinity of federally recognized tribes, i.e., the tribal area is in one or more of the counties themselves or is in a county that is adjacent to another county with an AIAN population.

In relatively remote areas, in which there is only one tribe, Indicator #3 was used, generally attributing to the tribe a larger population than what would be included in the tribe's tribal statistical area. The reason for this is the recognition that many Native Americans, who are members of federally recognized tribes and who live nearby a tribal area, though they do not

visited on 10/9/2014

Table 1. Population Indicators by State, for Federally Recognized Tribes, 2010

State	TOTAL of ALL POPULATION INDICATORS	POPULATION INDICATORS			
		1. Service Area Population	2. AIAN AOIC Living in the Tribal Statistical Area	3. AIAN AOIC Living in Counties in the Vicinity of the Tribe	4. Population Information from Other Sources
TOTAL	**1,969,167**	**578,981**	**279,123**	**1,109,663**	**1,400**
Alabama	1,914	1,914	-	-	-
Alaska	143,268	24,529	-	118,739	-
Arizona	234,891	117,696	53,149	64,046	-
Arkansas	-	-	-	-	-
California	281,374	6,876	947	272,740	811
Colorado	1,743	-	1,743	-	-
Connecticut	5,859	-	-	5,859	-
Delaware	-	-	-	-	-
Florida	4,269	3,680	-	-	589
Georgia	-	-	-	-	-
Hawaii	-	-	-	-	-
Idaho	16,426	6,532	-	9,894	-
Illinois	-	-	-	-	-
Indiana	-	-	-	-	-
Iowa	2,427	1,426	-	1,001	-
Kansas	2,957	733	-	2,224	-
Kentucky	-	-	-	-	-
Louisiana	1,985	1,985	-	-	-
Maine	9,491	-	-	9,491	-
Maryland	-	-	-	-	-
Massachusetts	3,285	-	-	3,285	-
Michigan	33,432	6,106	-	27,326	-
Minnesota	42,210	5,869	-	36,341	-
Mississippi	9,199	9,199	-	-	-
Missouri	-	-	-	-	-
Montana	46,435	36,262	-	10,173	-
Nebraska	14,359	3,302	-	11,057	-
Nevada	47,952	1,729	875	45,348	-
New Hampshire	-	-	-	-	-
New Jersey	-	-	-	-	-
New Mexico	121,528	79,521	31,347	10,660	-
New York	47,564	6,791	-	40,773	-
North Carolina	8,600	8,600	-	-	-
North Dakota	35,463	-	-	35,463	-
Ohio	-	-	-	-	-
Oklahoma	471,738	140,294	189,361	142,083	-
Oregon	59,121	6,314	-	52,807	-
Pennsylvania	-	-	-	-	-
Rhode Island	2,046	-	-	2,046	-
South Carolina	1,847	1,847	-	-	-
South Dakota	71,095	39,737	-	31,358	-

visited on 10/9/2014

Table 1. Population Indicators by State, for Federally Recognized Tribes, 2010

State	TOTAL of ALL POPULATION INDICATORS	POPULATION INDICATORS			
		1. Service Area Population	2. AIAN AOIC Living in the Tribal Statistical Area	3. AIAN AOIC Living in Counties in the Vicinity of the Tribe	4. Population Information from Other Sources
Tennessee	-	-	-	-	-
Texas	2,412	1,691	-	721	-
Utah	11,870	11,870	-	-	-
Vermont	-	-	-	-	-
Virginia	-	-	-	-	-
Washington	178,956	22,181	-	156,775	-
West Virginia	-	-	-	-	-
Wisconsin	34,876	16,111	-	18,765	-
Wyoming	12,312	11,624	-	688	-
Two or More States[1]	6,263	4,562	1,701	-	-

Sources: Service area populations based on 2010 Indian Affairs Survey for cases which met consistency tests with data from the Census Bureau's Decennial Census; Population Indicators #2 and #3 from published Census Bureau estimates; and Indicator #4 from Indian Affairs internal estimates based on media coverage of two small tribes.

Notes: 1. This includes only two tribes that exist in more than one state. In all other cases of tribes in two or more states, such as the Navajo Nation, estimates were made and applied of divisions their population indicators by state.

visited on 10/9/2014

reside within the narrower tribal statistical area, may still travel to the nearby tribal area to receive services from that tribe. Similarly, if a group of tribes were next to each other, all in the same county (or group of adjacent counties) this indicator was sometimes attributed to the group.

In certain other cases in which tribes were located adjacent to each other, and thus their tribal statistical areas were adjacent to each other this Report estimates the service population of each tribe as the population inside its own tribal statistical area. This estimation was made even though it is conceivable that any individual living in one tribal statistical area might visit a neighboring, adjacent tribal statistical area to receive services from that neighboring tribe. The estimation was made as a consistent means of acquiring useful indicators of service populations. Furthermore, these estimates are expected, on average, to "balance-out" somewhat. That is, while some individuals residing in the first tribal area may visit the second, nearby tribal area to receive services, other individuals residing in the second tribal area may visit the first tribal area to receive services.

Finally, there were three tribes for which there was no available information about their population from the Indian Affairs survey or from Census Bureau data. Indicator 4 then reflects the use of other sources of information on their populations, involving Indian Affairs data.

As shown, the sum of population indicators associated with all federally recognized tribes is 1,969,167 for the year 2010. The state with the highest population indicator was Oklahoma with 471,738 Native Americans living in or near the areas of federally recognized tribes. This is followed by California with 281,374, and then by Arizona with 234,891. Colorado and South Carolina have the lowest population indicators (aside from the several states that had zero), with 1,743 and 1,847 respectively. Figure 1 below presents the population indictors by states for all states with population indictors of 10,000 or more.

Table 2 provides these indicators by the 12 Indian Affairs regions. The region with the highest population indicator is Eastern Oklahoma, with 335,529, followed by the Pacific Region with 281,112, and then by the Northwest Region with 266,028. The region with the lowest population indicator was the Rocky Mountain Region with 52,316, and slightly higher than that was the Southwest Region with 54,330.

Analysis of the Location of Tribes

Of the 566 federally recognized tribes, approximately 24 of them have tribal areas that span across at least two states, and approximately 5 of them have areas that span across 3 states. In allocating their population indicators by state, divisions of these tribes by bands and by counties was performed so that some of a tribe's population could be attributed to each state in which it could have a service population. In other words, an effort was made to divide tribal population indicators by state, based on where people actually lived.

For example, the "Fort Mojave Indian Tribe of Arizona, California, and Nevada" does, indeed, straddle these three States, and county data were used to attribute a population indicator to each of the three states. However, each federally recognized tribe (with one exception discussed below) is associated with a single Indian Affairs region. This is done for administrative and

visited on 10/9/2014

Figure 1. Population Indicators by State

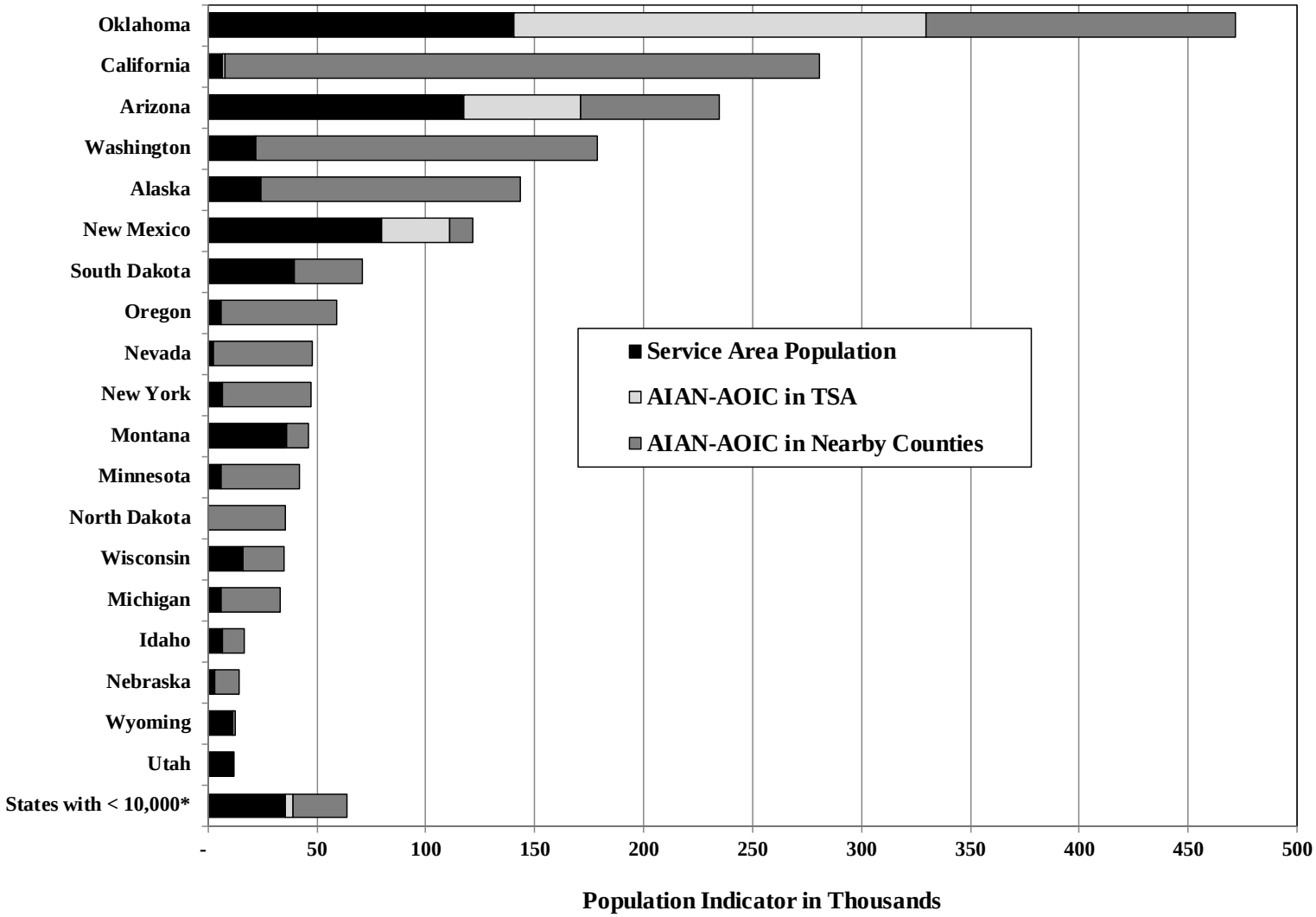

*Includes the states of Colorado, Connecticut, Florida, Iowa, Kansas, Louisiana, Maine, Massachusettts, Mississippi, North Carolina, Rhode Island, South Carolina, and Texas.

visited on 10/9/2014

Table 2. Population Indicators by Region, for Federally Recognized Tribes, 2010

Region	Region Abbreviation	Total of All Population Indicators	Population Indicators			
			1. Service Area Population	2. AIAN AOIC Living in the Tribal Statistical Area	3. AIAN AOIC Living in Counties in the Vicinity of the Tribe	4. Population Information from Other Sources
TOTAL		**1,969,167**	**578,981**	**293,423**	**1,109,663**	**1,400**
Alaska	AK	142,036	23,297	-	118,739	-
Eastern	EA	96,059	34,116	-	61,454	589
Eastern Oklahoma	EO	335,529	120,888	189,361	25,280	-
Great Plains	GP	122,191	43,039	-	79,152	-
Midwest	MW	111,671	29,512	-	82,159	-
Navajo	NA	195,995	195,995	-	-	-
Northwest	NW	266,028	46,552	-	219,476	-
Pacific	PC	281,112	6,876	947	272,478	811
Rocky Mountain	RM	52,316	41,455	-	10,861	-
Southern Plains	SP	140,409	20,661	-	119,748	-
Southwest	SW	54,330	8,879	34,791	10,660	-
Western	WS	171,491	7,811	54,024	109,656	-

logistical purposes, primarily, so that one tribal government need only interact with one Indian Affairs office. Thus, even though the Fort Mojave Tribe is located in California (associated with the Pacific Region), the entire Tribe and all of its population indicators (including those individuals who are physically living in California) were attributed to the Western Region (associated with Arizona and Nevada). This helps explain, for example, why the population indicator for the State of California in Table 1 is slightly higher than the population indicator for the Pacific Region, even though the Pacific Region is defined in terms of being equivalent to the land area of the State of California.

For two tribes whose area transcended more than one state, reliable information on population could be acquired for these tribes themselves, but sufficient information was not available to split their population data by state. This accounts for the last row shown in Table 1, showing population indicators for “two or more states.” These two tribes were: the Northern Cheyenne Tribe of the Northern Cheyenne Indian Reservation (in South Dakota & Montana), and the Ute Mountain Tribe of the Ute Mountain Reservation (in Colorado, New Mexico & Utah). Thus, the population indicators for the States of Colorado, Montana, New Mexico, South Dakota, and Utah

visited on 10/9/2014

would be higher if more information were available regarding how the populations of these two Tribes might best be divided among these States.

Another exception was made for the tribe, "Metlakatla Indian Community, Annette Island Reserve," which is physically located inside the State of Alaska. For historical reasons, the BIA Northwest Regional Office, rather than the Alaska Regional Office, is responsible for providing services to the Tribe. This therefore explains why the population indicators for the State of Alaska are higher than the population indicators for the Alaska Region, by precisely the estimated service population of the Metlakatla Tribe.

Appendix Table 1 presents a listing of all of the federally recognized tribes by their state and regional locations. It also lists in several cases divisions of the tribes based on various factors such as an effort to identify their presence in different states if their areas transcend more than one state (or if they are near a state border and therefore they may have service populations across the state border in another state). Some divisions were also made for different counties in establishing the most informative geographic groups of tribes. The table allows for a presence in as many as three states (State 1, State 2, or State 3) which are simply listed in alphabetical order of the state when more than one is applicable.

As indicated in the table, each federally recognized tribe is designated by an "organization code" that is divisible by 100. Any divisions of that tribe are then designated by a code that starts with the same digits but is not divisible by 100, to indicate that the division is part of the larger federally recognized tribe. For example, "T15400 Iowa Tribe of Kansas and Nebraska" transcends both Kansas and Nebraska (and not Iowa), and thus is given the two parts: "T15401 Iowa Tribe of Kansas and Nebraska, in KS" and "T15402 Iowa Tribe of Kansas and Nebraska, in NE."

As also shown in Appendix Table 1, with one exception, each federally recognized tribe is affiliated with only one region. The one exception is the single federally recognized tribe "T32700 Navajo Nation." That Tribe has as many as 10 sub-reporting areas (T32701, T32702, …, T32710) which allow for population data to be split among the three States of Arizona, New Mexico, and Utah. However, all but the 10th area (by alphabetical order) of the Navajo Nation is assigned to the "Navajo Nation Region." The 10th division, "T32710 Navajo Nation (Ramah Navaho Chapter)" is assigned to the Southwest Region, which is the Indian Affairs Office that interacts with that area (or "chapter" of the Navajo Nation). While there are 566 federally recognized tribes, Appendix Table 1 has 635 lines, implying that the region and states divisions of the 566 Federally recognized tribes has been a significant component of the analysis underlying this report.

Population Estimates by Geographic Group

For many of the tribes, data were not available by individual tribe but Census data was still available for groups of tribes in the same geographic area. Consequently, 81 geographic areas were identified to provide data for these broad groups. These geographic groups and their populations are presented in Table 3.

visited on 10/9/2014

Table 3. Population in Geographic Areas Where There Are Federally Recognized Tribes, But Where Data for Each Individual Tribe in the Area were Not Available

State Abbreviation	Region Abbreviation	Area	Population Indicators (2010)	
			AIAN AOIC Living in Counties in the Area	AIAN AOIC Living in the Tribal Statsitcal Area
AK	AK	Aleutians East Borough, AK	964	
AK	AK	Aleutians West Census Area, AK	1,000	
AK	AK	Bethel Census Area, AK	14,757	
AK	AK	Bristol Bay Borough, AK	481	
AK	AK	Dillingham Census Area, AK	3,895	
AK	AK	Hoonah-Angoon Census Area, AK	1,105	
AK	AK	Juneau City and Borough, AK	57,425	
AK	AK	Kenai Peninsula Borough, AK	6,429	
AK	AK	Ketchikan Gateway Borough, AK	2,901	
AK	AK	Kodiak Island Borough, AK	2,488	
AK	AK	Lake and Peninsula Borough, AK	1,217	
AK	AK	Matanuska-Susitna Borough, AK	8,964	
AK	AK	Nome Census Area, AK	7,749	
AK	AK	North Slope Borough, AK	5,512	
AK	AK	Northwest Arctic Borough, AK	6,550	
AK	AK	Petersburg Census Area, AK	885	
AK	AK	Prince of Wales-Hyder Census Area, AK	2,630	
AK	AK	Southeast Fairbanks Census Area, AK	1,057	
AK	AK	Valdez-Cordova Census Area, AK	1,866	
AK	AK	Wade Hampton Census Area, AK	7,235	
AK	AK	Yukon-Koyukuk Census Area, AK	4,272	
AZ	WS	Coconio, Mohave, and Yavapai, AZ	57,425	
AZ	WS	Yuma, AZ	4,489	
CA	PC	Amador, CA	1,402	
CA	PC	Butte, CA	9,067	
CA	PC	Colusa, CA	608	
CA	PC	Fresno, CA	25,501	
CA	PC	Humboldt, Del Norte, and Siskiyou, CA	18,497	
CA	PC	Imperial, CA	4,137	
CA	PC	Inyo, CA	2,492	
CA	PC	Lake, CA	3,654	
CA	PC	Madera, CA	6,154	
CA	PC	Mendocino and Trinity, CA	7,545	
CA	PC	Modoc, CA	590	
CA	PC	Mono, CA	433	
CA	PC	Riverside and San Bernardino, CA	87,583	

visited on 10/9/2014

Table 3. Population in Geographic Areas Where There Are Federally Recognized Tribes, But Where Data for Each Individual Tribe in the Area were Not Available

State Abbreviation	Region Abbreviation	Area	Population Indicators (2010)	
			AIAN AOIC Living in Counties in the Area	AIAN AOIC Living in the Tribal Statsitcal Area
CA	PC	San Diego, CA	52,749	
CA	PC	Shasta, CA	9,381	
CA	PC	Sonoma, CA	13,307	
CA	PC	Tuolumne, CA	2,190	
CT	EA	New London, CT	5,859	
FL	EA	Southern Florida[1]	4,269	
KS	SP	Atchison, Brown, Doniphan, and Jackson, KS	2,957	
ME	EA	State of Maine	9,491	
MI	MW	Charlevoix Area, MI[2]	6,007	
MI	MW	Northern Counties, MI[3]	17,997	
MN	MW	Northern Central and Western MN[4]	36,887	
MT	RM	Blaine, Fergus, Garfield, Petroleum, and Phillips, MT	4,062	
MT	RM	Chouteau and Hill, MT	5,246	
MT	RM	Northeastern Montana[5]	7,955	
ND	GP	North Central and Northwestern North Dakota[6]	21,057	
NE	GP	Antelope, Cedar, Knox, and Pierce, NE	881	
NE	GP	Richardson, NE	364	
NM	SW	Colfax and Taos, NM	3,091	
NV	WS	Clark, NV	30,205	
NV	WS	Elko, NV	3,207	
NV	WS	Esmeralda and Nye, NV	1,325	
NV	WS	Humboldt, NV	884	
NV	WS	Juab and Tooele, NV	1,207	
NV	WS	White Pine, NV	549	
NY	EA	Southwestern New York[7]	27,525	
OK	SP	Caddo, Comanche, Cotton, Kiowa, Tillman, OK	21,439	
OK	EO	Cherokee Nation Main Tribal Statistical Area, OK[8]		125,440
OK	EO	Muscogee (Creek) Tribal Statistical Area, OK		99,451
OK	SP	Northern and Central Counties of OK[9]	102,289	
OK	EO	Osage and Washington, OK	17,672	
OK	EO	Ottawa, OK	8,151	
OR	NW	Coos, Curry, and Lane, OR	15,327	
OR	NW	Northwestern Areas, OR[10]	33,137	
SD	GP	Northwestern Areas, SD[11]	10,292	
WA	NW	Clallam, WA	5,279	
WA	NW	Gray's Harber, Jefferson, King, Pierce, and Thurston, WA	78,504	

visited on 10/9/2014

Table 3. Population in Geographic Areas Where There Are Federally Recognized Tribes, But Where Data for Each Individual Tribe in the Area were Not Available

State Abbreviation	Region Abbreviation	Area	Population Indicators (2010)	
			AIAN AOIC Living in Counties in the Area	AIAN AOIC Living in the Tribal Statsitcal Area
WA	NW	Kitsap, WA	8,562	
WA	NW	Mason, WA	3,571	
WA	NW	North-Central Areas, WA[12]	30,070	
WA	NW	Skagit and Snohomish, WA	23,182	
WA	NW	Whatcom, WA	8,542	
WI	MW	Ashland, Iron, Vilas, and Oneida, WI	5,391	
WI	MW	Forest and Oconto, WI	2,163	
WI	MW	Shawano, WI	3,834	
WI	MW	Western Wisconsin[13]	6,040	

Notes:

a. This population estimate may not represent the entire service population of the tribe. Some individuals in the tribe's service population may reside in other counties. Also, some of the AIAN county residents may not be members of Federally recognized tribes. The source of these data are the Census Bureau, Decennial Census and American Community Survey, AIAN-AOIC County Data.

1. Defined by the Counties: Broward, Charlotte, Collier, Desoto, Glades, Hardee, Hendry, Highlands, Hillsborough, Lee, Miami-Dade, Okeechobee, and Palm Beach. County AIAN population data were not used in this case; instead the population of the group was defined as the sum of the estimated populations of the two tribes according to Indian Affairs survey data.

2. Defined by the Counties: Antrim, Benzie, Charlevoix, Emmet, Grand Traverse, and Lelanau.

3. Defined by the Counties: Alger, Baraga, Chippewa, Delta, Luce, Mackinac, Menominee, Marquette, and Schoolcraft.

4. Defined by the Counties: Becker, Beltrami, Carlton, Cass, Clay, Clearwater, Hubbard, Itasca, Lake of the Woods, Koochinching, Mahnomen, Marshall, Norman, Pennington, Polk, Red Lake, Roseau, and St. Louis.

5. Defined by the Counties: Daniels, Dawson, Garfield, McCone, Richland, Roosevelt, Sheridan, and Valley.

6. Defined by the Counties: Billings, Bottineau, Burke, Divide, Dunn, McHenry, McKenzie, McLean, Mercer, Mountrail, Oliver, Pierce, Renville, Rolette, Stark, Towner, Ward, and Williams.

7. Defined by the Counties: Allegany, Cattaraugus, Chautauqua, Erie, Genesee, Livingston, Monroe, Niagara, Orleans, and Wyoming.

8. Excludes the Cherokee's Tribal Statistical Area in Ottawa and Washington Counties, OK. However, the total population shown for this area includes these parts and is thus an overestimate of the population.

9.Defined by the Counties: Cleveland, Kay, Lincoln, Logan, Noble, Oklahoma County, Pawnee, Payne, and Potawatomi.

10. Defined by the Counties: Benton, Clackamas, Gilliam, Hood, Jefferson, Lincoln, Marion, Polk, Sherman, Tillamook, Wasco, and Yamhill.

11. Defined by the Counties: Campbell, Corson, Dewey, Haakon, Meade, Perkins, Potter, Stanley, Sully, Walworth, and Ziebach.

12. Defined by the Counties: Chelan, Douglas, Ferry, Grant, Lincoln, Okanogan, Pend Oreille, Spokane, and Stevens.

13. Defined by the Counties: Barron, Burnett, Polk, Rusk, Sawyer, and Washburn.

visited on 10/9/2014

What occurred for several of these geographical groups is that a group included some tribes for which no data by tribe were available, and the same group also included other tribes (or one tribe) for which such tribe-by-tribe data were, in fact, available. For example, suppose there were five tribes in the vicinity of three adjacent counties, and data were available on the individual populations for two of those tribes but not available for the other three. At the same time, suppose there were AIAN-AOIC population data for that group of three counties. In a situation like this, all five tribes would be included in the group, and the two tribes with population data would have their individual population data shown in other tables. However, in the aggregation of the population indicators across tribes, the tribe-by-tribe individual indicators would be used, and also subtracted from the group total when the data from all the groups were added to the total across states and regions. This thereby prevented any double-counting of individual tribal data that might otherwise arise from their being in a geographic group.

Population Estimates by Tribe

Table 4 provides the population indicators for 2010 by tribe or tribal division for those tribes (or divisions) for which such data were available. These data were acquired from the Indian Affairs 2010 survey, from Census Bureau data by county or tribal statistical area, or from other sources.

Appendix Table 2 provides population estimates for individual tribes. This appendix table, in combination with Table 3, provides the underlying detail behind Tables 1, 2, and 4 with regard to population indicators by state, region, geographic area, and tribe. As already mentioned, for many of the 566 federally recognized tribes, population estimates could not be provided at the level of the individual tribe with sufficient reliability or confirmation of accuracy. In these cases tribes were grouped together in ways that would allow for population estimates at least for their geographic group in the absence of individual data by tribe. The right-most column of Appendix Table 2 shows the geographic group to which a tribe belongs in cases in which population data for that specific tribe were not available. One can then look-up that group in Table 3 to see its population estimate.

Distribution by Age Group

Table 5 presents the percent distribution of AIAN-AOIC populations, in 2010, in states that have federally recognized tribes, by age group and gender. One important caveat that should be mentioned is that these statistics are based on AIAN-AOIC populations measured by surveys conducted by the Census Bureau, in which individuals “self-report” whether they consider themselves Native Americans or Alaska Natives. It is thus in reference to a larger population of individuals than those in the service populations of federally recognized tribes. Nevertheless, this table is based on the only dataset currently available on the distribution of Native American populations by age and gender, and is thus provided here as the most closely related information available.

As shown in the table, approximately 28.1 percent of this population is below 16 years of age, for which there are more boys (14.3 percent) than girls (13.8 percent). Approximately 64.8 percent are between the ages of 16 and 64, where there are now more females (32.8 percent

visited on 10/9/2014

Table 4. Population Indicators for Federally Recognized Tribes, In Cases where Data by Tribe Were Available

Organization Code	Name of Tribe	State Abbreviation [1]	Region Abbreviation	Population Indicators (2010)			
				Service Area Population	AIAN AOIC Living in Counties in the Area	AIAN AOIC Living in the Tribal Statsitcal Area	Population Information from Other Sources
T00400	Ak Chin Indian Community of the Maricopa Indian Reservation	AZ	WS			903	
T00600	Akiak Native Community	AK	AK	346			
T00700	Alabama-Coushatta Tribes of Texas	TX	SP	522			
T01400	Angoon Community Association	AK	AK	400			
T01700	Arapaho Tribe of the Wind River Reservation	WY	RM	11,624			
T02000	Assiniboine and Sioux Tribes of the Fort Peck Indian Reservation	MT	RM	7,090			
T02200	Augustine Band of Cahuilla Indians	CA	PC	9			
T02400	Barona Group of Capitan Grande Band of Mission Indians of the Barona Reservation	CA	PC	507			
T03400	Blackfeet Tribe of the Blackfeet Indian Reservation of Montana	MT	RM	9,299			
T03700	Buena Vista Rancheria of Me-Wuk Indians of California	CA	PC	7			
T03800	Burns Paiute Tribe of the Burns Pauite Indian Colony of Oregon	OR	NW	310			
T04400	California Valley Miwok Tribe	CA	PC	10			
T04600	Catawba Indian Nation	SC	EA	1,847			
T04700	Cayuga Nation of New York	NY	EA	429			
T05600	Cheyenne and Arapaho Tribes	OK	SP	12,481			
T05900	Chickasaw Nation	OK	EO	32,372			
T06400	Chilkoot Indian Association (Haines)	AK	AK	358			
T06700	Chitimacha Tribe of Louisiana	LA	EA	528			
T06800	Choctaw Nation of Oklahoma	OK	EO			47,649	
T07400	Coeur D'Alene Tribe of the Coeur D'Alene Reservation	ID	NW	1,453			
T07601	Colorado River Indian Tribes of the Colorado River Indian Reservation, in AZ	AZ	WS		3,118		
T07800	Confederated Salish and Kootenai Tribes of the Flathead Reservation	MT	NW	10,993			
T07900	Confederated Tribes and Bands of the Yakama Nation	WA	NW	16,172			
T08600	Confederated Tribes of the Umatilla Reservation	OR	NW		4,343		
T09000	Coushatta Tribe of Lousiana	LA	EA	887			
T09100	Cow Creek Band of Umpqua Indians of Oregon	OR	NW	1,471			
T09200	Cowlitz Indian Tribe	WA	NW	3,678			
T09400	Craig Community Association	AK	AK	241			
T09500	Crow Creek Sioux Tribe of the Crow Creek Reservation	SD	GP		4,396		
T09600	Crow Tribe of Montana	MT	RM	8,880			
T10400	Eastern Band of Cherokee Indians of North Carolina	NC	EA	8,600			
T10700	Eklutna Native Village	AK	AK	308			
T11500	Ewiiaapaayp Band of Kumeyaay Indians	CA	PC	5			
T11700	Flandreau Santee Sioux Tribe of South Dakota	SD	GP	2,025			

visited on 10/9/2014

Table 4. Population Indicators for Federally Recognized Tribes, In Cases where Data by Tribe Were Available

Organization Code	Name of Tribe	State Abbreviation [1]	Region Abbreviation	Population Indicators (2010)			
				Service Area Population	AIAN AOIC Living in Counties in the Area	AIAN AOIC Living in the Tribal Statsitcal Area	Population Information from Other Sources
T12300	Fort McDowell Yavapai Nation	AZ	WS			891	
T12700	Gila River Indian Community of the Gila River Indian Reservation	AZ	WS			11,251	
T12900	Greenville Rancheria of Maidu Indians of California	CA	PC		988		
T13000	Grindstone Indian Rancheria of the Wintun-Wailaki Indians of California	CA	PC		1,036		
T13700	Ho-Chunk Nation of Wisconsin	WI	MW	7,109			
T13900	Holy Cross Village	AK	AK	168			
T14000	Hoonah Indian Association	AK	AK	543			
T14100	Hoopa Valley Tribe	CA	PC	1,719			
T14500	Hualapai Indian Tribe of the Hualapai Indian Reservation	AZ	WS	986			
T14800	Hydaburg Cooperative Association	AK	AK	225			
T16100	Jena Band of Choctaw Indians	LA	EA	212			
T16200	Jicarilla Apache Nation	NM	SW			3,013	
T17100	Kenaitze Indian Tribe	AK	AK	3,179			
T17300	Kewa Pueblo	NM	SW			3,219	
T17600	Kickapoo Traditional Tribe of Texas	TX	SP		721		
T17800	Kickapoo Tribe of Oklahoma	OK	SP	2,635			
T18200	Klamath Tribes	OR	NW	4,533			
T18400	Knik Tribe	AK	AK	6,582			
T18600	Kootenai Tribe of Idaho	ID	NW		321		
T19100	Lac du Flambeau Band of Lake Superior Chippewa Indians of the Lac du Flambeau Reservation of Wisconsin	WI	MW	2,056			
T19200	Lac Vieux Desert Band of Lake Superior Chippewa Indians	MI	MW	426			
T19600	Little River Band of Ottawa Indians	MI	MW		3,322		
T19900	Lovelock Paiute Tribe of the Lovelock Indian Colony	NV	WS		316		
T20000	Lower Brule Sioux Tribe of the Lower Brule Reservation	SD	GP	1,582			
T20300	Lower Sioux Indian Community in the State of Minnesota	MN	MW	848			
T20500	Lytton Rancheria of California	CA	PC		17,327		
T21200	Mashpee Wampanoag Tribe	MA	EA		2,813		
T21300	Match-e-be-nash-she-wish Band of Pottawatomi Indians of Michigan	MI	MW	211			
T21900	Mescalero Apache Tribe of the Mescalero Reservation	NM	SW		7,569		
T22000	Metlakatla Indian Community, Annette Island Reserve	AK	NW	1,232			
T22200	Miccosukee Tribe of Indians of Florida	FL	EA				589
T22403	Minnesota Chippewa Tribe (Fond du Lac Band of Chippewa), in WI	WI	MW		1,603		

visited on 10/9/2014

Table 4. Population Indicators for Federally Recognized Tribes, In Cases where Data by Tribe Were Available

Organization Code	Name of Tribe	State Abbreviation [1]	Region Abbreviation	Population Indicators (2010)			
				Service Area Population	AIAN AOIC Living in Counties in the Area	AIAN AOIC Living in the Tribal Statsitcal Area	Population Information from Other Sources
T22404	Minnesota Chippewa Tribe (Grand Portage Band of Chippewa)	MN	MW	542			
T22406	Minnesota Chippewa Tribe (Mille Lacs Band of Ojibwa)	MN	MW	2,367			
T22500	Mississippi Band of Choctaw Indians	MS	EA	9,199			
T22600	Moapa Band of Paiute Indians of the Moapa River Indian Reservation	NV	WS	239			
T23200	Muscogee (Creek) Nation	OK	EO	68,879			
T23400	Narragansett Indian Tribe of Rhode Island	RI	EA		2,046		
T23800	Native Village of Aleknagik	AK	AK	225			
T24300	Native Village of Brevig Mission	AK	AK	358			
T24500	Native Village of Cantwell	AK	AK	32			
T25600	Native Village of Elim	AK	AK	268			
T26800	Native Village of Kiana	AK	AK	314			
T27500	Native Village of Koyuk	AK	AK	358			
T27900	Native Village of Marshall (aka Fortuna Ledge)	AK	AK	288			
T28500	Native Village of Napakiak	AK	AK	316			
T28800	Native Village of Nightmute	AK	AK	238			
T30400	Native Village of Ruby	AK	AK	150			
T30700	Native Village of Scammon Bay	AK	AK	473			
T30800	Native Village of Selawik	AK	AK	399			
T30900	Native Village of Shaktoolik	AK	AK	231			
T31000	Native Village of Shishmaref	AK	AK	606			
T31400	Native Village of Tanana	AK	AK	191			
T32701	Navajo Nation (Navajo - Western UT)	UT	NA	2,652			
T32702	Navajo Nation (Navajo - Fort Defiance, AZ)	AZ	NA	39,709			
T32703	Navajo Nation (Navajo - Fort Defiance, NM)	NM	NA	10,426			
T32704	Navajo Nation (Navajo - Shiprock, AZ)	AZ	NA	6,056			
T32705	Navajo Nation (Navajo - Shiprock, NM)	NM	NA	22,887			
T32706	Navajo Nation (Navajo - Shiprock, UT)	UT	NA	5,207			
T32707	Navajo Nation (Navajo - Western AZ)	AZ	NA	39,252			
T32708	Navajo Nation (Navajo-Chinle)	AZ	NA	31,308			
T32709	Navajo Nation (Navajo-Eastern)	NM	NA	38,498			
T32710	Navajo Nation (Ramah Navajo Chapter)	NM	SW	3,968			
T33200	Newtok Village	AK	AK	330			
T33300	Nez Perce Tribe	ID	NW	4,379			

visited on 10/9/2014

Table 4. Population Indicators for Federally Recognized Tribes, In Cases where Data by Tribe Were Available

Organization Code	Name of Tribe	State Abbreviation [1]	Region Abbreviation	Population Indicators (2010)			
				Service Area Population	AIAN AOIC Living in Counties in the Area	AIAN AOIC Living in the Tribal Statsitcal Area	Population Information from Other Sources
T33500	Ninilchik Village	AK	AK	1,033			
T33700	Nome Eskimo Community	AK	AK	1,750			
T34100	Northern Cheyenne Tribe of the Northern Cheyenne Indian Reservation	MT	RM	4,562			
T34800	Oglala Sioux Tribe of the Pine Ridge Reservation	SD	GP	32,152			
T34900	Ohkay Owingeh	NM	SW			1,513	
T35000	Omaha Tribe of Nebraska	NE	GP	1,852			
T35100	Oneida Nation of New York	NY	EA		3,520		
T35200	Oneida Tribe of Indians of Wisconsin	WI	MW	6,946			
T35300	Onondaga Nation of New York	NY	EA		9,144		
T35500	Organized Village of Kake	AK	AK	416			
T35900	Orutsararmuit Native Village (aka Bethel)	AK	AK	2,685			
T36300	Ottawa Tribe of Oklahoma	OK	EO	543			
T36400	Paiute Indian Tribe of Utah	UT	WS	886			
T36500	Paiute-Shoshone Indians of the Bishop Community of the Bishop Colony	CA	PC	936			
T36900	Pascua Yaqui Tribe of Arizona	AZ	WS			3,219	
T37000	Paskenta Band of Nomlaki Indians of California	CA	PC		3,034		
T38500	Poarch Band of Creek Indians of Alabama	AL	EA	1,914			
T38600	Pokagon Band of Potawatomi Indians	MI	MW	1,826			
T38802	Ponca Tribe of Nebraska, in Douglas, NE	NE	GP		9,812		
T38803	Ponca Tribe of Nebraska, in Pottawttamie, IA	IA	GP		1,001		
T39100	Potter Valley Tribe	CA	PC	6			
T39200	Prairie Band of Potawatomi Nation	KS	SP	733			
T39300	Prairie Island Indian Community of the State of Minnesota	MN	MW	819			
T39400	Pueblo of Acoma	NM	SW	2,259			
T39500	Pueblo of Cochiti	NM	SW	641			
T39600	Pueblo of Isleta	NM	SW			3,170	
T39700	Pueblo of Jemez	NM	SW			1,797	
T39800	Pueblo of Laguna	NM	SW			3,909	
T39900	Pueblo of Nambe	NM	SW			529	
T40100	Pueblo of Pojoaque	NM	SW	412			
T40200	Pueblo of San Felipe	NM	SW			2,836	
T40300	Pueblo of San Ildefonso	NM	SW			498	
T40400	Pueblo of Sandia	NM	SW	430			

visited on 10/9/2014

Table 4. Population Indicators for Federally Recognized Tribes, In Cases where Data by Tribe Were Available

Organization Code	Name of Tribe	State Abbreviation [1]	Region Abbreviation	Population Indicators (2010)			
				Service Area Population	AIAN AOIC Living in Counties in the Area	AIAN AOIC Living in the Tribal Statsitcal Area	Population Information from Other Sources
T40500	Pueblo of Santa Ana	NM	SW			597	
T40600	Pueblo of Santa Clara	NM	SW			1,547	
T40800	Pueblo of Tesuque	NM	SW			356	
T40900	Pueblo of Zia	NM	SW			736	
T41100	Pyramid Lake Paiute Tribe of the Pyramid Lake Reservation	NV	WS	1,270			
T41300	Qawalangin Tribe of Unalaska	AK	AK	194			
T42100	Red Cliff Band of Lake Superior Chippewa Indians of Wisconsin	WI	MW		1,790		
T42500	Reno-Sparks Indian Colony	NV	WS			875	
T42900	Rosebud Sioux Tribe of the Rosebud Indian Reservation	SD	GP		11,158		
T43100	Sac & Fox Nation	OK	SP	3,793			
T43300	Sac & Fox Tribe of the Mississippi in Iowa	IA	MW	1,426			
T43400	Saginaw Chippewa Indian Tribe of Michigan	MI	MW	3,643			
T43500	Saint Regis Mohawk Tribe	NY	EA	6,362			
T43600	Salt River Pima-Maricopa Indian Community of the Salt River Reservation	AZ	WS			4,692	
T43701	Samish Indian Tribe, in San Juan, WA	WA	NW		313		
T43800	San Carlos Apache Tribe of the San Carlos Reservation	AZ	WS			9,901	
T43900	San Juan Southern Paiute Tribe of Arizona	AZ	WS	243			
T44100	San Pasqual Band of Diegueno Mission Indians of California	CA	PC	694			
T44300	Santa Rosa Indian Community of the Santa Rosa Rancheria	CA	PC		3,976		
T44400	Santa Ynez Band of Chumash Mission Indians of the Santa Ynez Reservation	CA	PC	759			
T45000	Seminole Nation of Oklahoma	OK	EO	4,794			
T45100	Seminole Tribe of Florida	FL	EA	3,680			
T45500	Shakopee Mdewakanton Sioux Community of Minnesota	MN	MW	1,293			
T45800	Shingle Springs Band of Miwok Indians	CA	PC		4,704		
T45900	Shinnecock Indian Nation	NY	EA		584		
T46000	Shoalwater Bay Tribe of the Shoalwater Bay Indian Reservation	WA	NW		1,083		
T46100	Shoshone Tribe of the Wind River Reservation	WY	RM		688		
T46200	Shoshone-Bannock Tribes of the Fort Hall Reservation of Idaho	ID	NW		9,573		
T46301	Shoshone-Paiute Tribes of the Duck Valley Reservation (Idaho)	ID	WS	700			
T46401	Sisseton-Wahpeton Oyate of the Lake Traverse Reservation, in MN	MN	GP		273		
T46402	Sisseton-Wahpeton Oyate of the Lake Traverse Reservation, in ND	ND	GP		448		
T46403	Sisseton-Wahpeton Oyate of the Lake Traverse Reservation, in SD	SD	GP		5,512		
T46500	Sitka Tribe of Alaska	AK	AK		2,184		

visited on 10/9/2014

Table 4. Population Indicators for Federally Recognized Tribes, In Cases where Data by Tribe Were Available

Organization Code	Name of Tribe	State Abbreviation [1]	Region Abbreviation	Population Indicators (2010)			
				Service Area Population	AIAN AOIC Living in Counties in the Area	AIAN AOIC Living in the Tribal Statsitcal Area	Population Information from Other Sources
T46600	Skagway Village	AK	AK	92			
T47400	Southern Ute Indian Tribe of the Southern Ute Reservation	CO	SW			1,743	
T47500	Spirit Lake Tribe	ND	GP		5,002		
T48001	Standing Rock Sioux Tribe of North & South Dakota, in ND	ND	GP		8,956		
T48700	Susanville Indian Rancheria	CA	PC	1,757			
T49300	Tejon Indian Tribe	CA	PC				211
T49501	Te-Moak Tribe of Western Shoshone Indians of Nevada (Battle Mountain)	NV	WS	220			
T49800	Tohono O'odham Nation of Arizona	AZ	WS			9,278	
T50000	Tonkawa Tribe of Indians of Oklahoma	OK	SP	497			
T50100	Tonto Apache Tribe of Arizona	AZ	WS	142			
T50400	Tulalip Tribes of the Tulalip Reservation	WA	NW	2,331			
T50500	Tule River Indian Tribe of the Tule River Reservation	CA	PC			947	
T50700	Tunica-Biloxi Indian Tribe of Lousiana	LA	EA	358			
T51500	United Auburn Indian Community of the Auburn Rancheria of California	CA	PC	406			
T51600	United Keetoowah Band of Cherokee Indians in Oklahoma	OK	EO	14,300			
T51900	Ute Indian Tribe of the Uintah & Ouray Reservation	UT	WS	3,125			
T52000	Ute Mountain Tribe of the Ute Mountain Reservation, Colorado, New Mexico & Utah	XX	SW			1,701	
T54600	Wampanoag Tribe of Gay Head (Aquinnah) of Massachusetts	MA	EA		472		
T54705	Washoe Tribe of Nevada & California (Woodfords Community)	CA	WS		262		
T54800	White Mountain Apache Tribe of the Fort Apache Reservation	AZ	WS			13,014	
T55000	Wilton Rancheria	CA	PC				600
T55100	Winnebago Tribe of Nebraska	NE	GP	1,450			
T55400	Wrangell Cooperative Association	AK	AK		582		
T55600	Yakutat Tlingit Tribe	AK	AK		330		
T55700	Yankton Sioux Tribe of South Dakota	SD	GP	3,978			
T56100	Yocha Dehe Wintun Nation	CA	PC	61			
T56300	Ysleta Del Sur Pueblo of Texas	TX	SW	1,169			
T56600	Zuni Tribe of the Zuni Reservation	NM	SW			7,627	

Sources: Service area populations based on 2010 Indian Affairs Survey for cases which met consistency tests with data from the Census Bureau's Decennial Census; Population Indicators #2 and #3 from published Census Bureau estimates; and Indicator #4 from Indian Affairs internal estimates based on other information on these three tribes.

Notes: 1. "XX" indicates cases in which the tribe is in more than one state. See Appendix Table 1 for more details on the location of the tribe by state.

visited on 10/9/2014

Table 5. Distribution of AIAN-AOIC Populations by Age Group and Gender in States which have Federally Recognized Tribes

State	Percent Distribution								
	Under 16			16-64			65 and older		
	Male	Female	Total	Male	Female	Total	Male	Female	Total
AVERAGE	**14.3**	**13.8**	**28.1**	**32.0**	**32.8**	**64.8**	**3.1**	**4.0**	**7.1**
Alabama	11.3	10.4	21.7	34.0	35.0	69.0	4.2	5.2	9.4
Alaska	16.7	15.6	32.3	30.9	30.8	61.8	2.6	3.4	5.9
Arizona	15.5	15.3	30.8	30.4	32.2	62.6	2.8	3.8	6.6
Arkansas									
California	13.1	12.5	25.6	33.1	33.7	66.8	3.3	4.2	7.6
Colorado	13.8	12.2	26.0	34.3	33.9	68.2	2.7	3.1	5.8
Connecticut	12.6	13.9	26.5	33.2	33.0	66.2	2.6	4.7	7.2
Delaware									
Florida	10.5	11.0	21.5	35.0	34.4	69.4	4.2	4.8	9.1
Georgia									
Hawaii									
Idaho	15.2	15.8	31.0	30.5	31.1	61.6	3.5	3.9	7.4
Illinois									
Indiana									
Iowa	15.4	14.5	30.0	33.9	30.6	64.4	2.3	3.3	5.6
Kansas	15.4	14.3	29.7	32.0	32.0	64.1	2.9	3.3	6.2
Kentucky									
Louisiana	13.4	12.6	26.1	32.8	33.1	65.9	3.6	4.3	8.0
Maine	13.7	12.7	26.5	32.7	32.6	65.4	3.7	4.4	8.1
Maryland									
Massachusetts	10.9	13.1	24.0	32.8	34.3	67.1	3.8	5.1	8.9
Michigan	14.2	13.8	28.0	32.3	32.9	65.2	3.0	3.8	6.8
Minnesota	16.4	16.0	32.4	30.0	32.6	62.6	2.2	2.7	5.0
Mississippi	14.2	11.5	25.7	31.7	35.2	66.9	2.8	4.7	7.5
Missouri	12.7	12.2	24.9	32.5	34.0	66.6	3.9	4.6	8.5
Montana	16.8	15.6	32.4	30.5	31.3	61.8	2.4	3.4	5.8
Nebraska	16.3	17.8	34.1	29.0	33.1	62.1	1.9	2.0	3.8
Nevada	12.7	13.0	25.8	32.2	33.9	66.1	3.8	4.3	8.1
New Hampshire									
New Jersey									
New Mexico	14.3	14.4	28.6	31.4	32.6	64.0	3.1	4.3	7.4
New York	12.3	11.9	24.1	32.8	34.7	67.5	3.5	4.8	8.3
North Carolina	13.2	13.1	26.3	31.7	34.2	65.9	3.2	4.6	7.8
North Dakota	17.6	16.3	33.9	30.5	31.3	61.9	1.9	2.3	4.2
Ohio									
Oklahoma	15.9	15.3	31.2	30.0	31.1	61.2	3.2	4.4	7.6
Oregon	14.5	13.9	28.4	34.0	31.6	65.6	2.7	3.3	6.0
Pennsylvania									
Rhode Island	14.9	14.6	29.4	33.5	29.6	63.0	2.6	4.9	7.6
South Carolina	12.1	11.3	23.4	34.3	34.7	69.0	3.2	4.5	7.6
South Dakota	19.2	18.3	37.5	28.7	29.1	57.8	1.9	2.8	4.7

visited on 10/9/2014

Table 5. Distribution of AIAN-AOIC Populations by Age Group and Gender in States which have Federally Recognized Tribes

State	Percent Distribution								
	Under 16			16-64			65 and older		
	Male	Female	Total	Male	Female	Total	Male	Female	Total
AVERAGE	**14.3**	**13.8**	**28.1**	**32.0**	**32.8**	**64.8**	**3.1**	**4.0**	**7.1**
Tennessee									
Texas	12.5	12.0	24.5	33.8	34.1	67.8	3.5	4.2	7.7
Utah	16.5	16.6	33.1	31.8	30.7	62.5	2.1	2.3	4.4
Vermont									
Virginia									
Washington	14.5	13.9	28.4	31.7	33.4	65.1	2.9	3.6	6.5
West Virginia									
Wisconsin	14.9	14.9	29.8	32.3	32.1	64.5	2.3	3.4	5.7
Wyoming	16.9	15.4	32.3	31.9	31.1	63.0	1.9	2.8	4.7

Source: Census Bureau published estimates of AIAN-AOIC populations. These data had population estimates for the age group 15-17 and age groups above and below them. These estimates were based on the simplifying assumption that 1/3 of all individuals in the age group 15-17 are 15 years old. The average is a weighted average among states with federally recognized tribes.

visited on 10/9/2014

versus 32.0 percent). Those ages 65 and older represent only 7.1 percent of the population for which there are significantly more women (4.0 percent, versus 3.1 percent men).

Some variation can be found among the states, with Alabama and Florida having the lowest proportions of children under 16 (below 22 percent) and the highest proportion of people ages 65 and older (over 9 percent). South Dakota had both the highest proportion of children (over 37 percent) and lowest proportion of people ages 16 to 64 (less than 58 percent). Nebraska had the lowest elderly population (below 4 percent). However, as mentioned above, these estimates refer to the AIAN-AOIC populations in these States and not to the specific service area populations of the federally recognized tribes.

Appendix Table 3 presents estimates, by individual tribe, of the distribution of the service populations by age group and gender. As indicated in the table, two methods were employed to arrive at these estimates: the results of the Indian Affairs 2010 Survey and the Census Bureau's estimates of these distributions by state.

Employment and Availability for Work by State, Region, and Geographic Area

Table 6 provides two related estimates on employment in tribal service populations, by state:

- The estimated percent range (and the midpoint of that range) of the tribal service population, ages 16 and over, who are working in civilian jobs; and
- The estimated percent range (and midpoint) of the population 16 and older who are available for work but not working.

The source of the first statistic is the Census Bureau's published estimates on employment of AIAN-AOIC populations in tribal statistical areas and in counties in the vicinity of federally recognized tribes. The data are provided as percentages, and also in terms of ranges, based on a 90 percent confidence interval.[11] These ranges, rather than "point estimates," were deemed to be necessary for many of these statistics because the Census Bureau's estimates of AIAN-AOIC employment in and near federally recognized tribes were based on samples of the population (whereas earlier population estimates were based on the full census of the population conducted in 2010). Because sampling was involved in the derivation of these employment statistics, confidence intervals in states with large service area populations tended to have quite small, such as a range of less than one percentage point in width in the case of Oklahoma, which goes from a minimum of 55.1 percent to a maximum of 56.0 percent for the first statistic mentioned. In contrast, states with relatively small tribal service area populations have much wider ranges. In

[11] For additional background on the Census Bureau's confidence intervals and margin of error estimates, see: U.S. Census Bureau, *A Compass for Understanding and Using American Community Survey Data: What General Data Users Need to Know*. U.S. Government Printing Office, Washington, DC, 2008, http://tinyurl.com/pkog5h5.

visited on 10/9/2014

Table 6. Estimated Proportions of Employment and Availability for Work by State, 2010

State	Estimated Percent Range[1] of Tribal Service Populations, Ages 16 and Over, Who are Working in Civilian Jobs			Estimated Percent Range[1] of the Population 16 and Older Available for Work but not Working[2]		
TOTAL	Minimum	Midpoint	Maximum	Minimum	Midpoint	Maximum
ALL	**49.34**	**49.52**	**49.70**	**17.55**	**17.73**	**17.91**
Alabama	37.2	64.5	91.7	0.0	15.0	30.0
Alaska	48.1	48.6	49.1	18.1	18.6	19.1
Arizona	39.0	39.6	40.3	27.0	27.6	28.3
Arkansas						
California	48.9	49.3	49.6	17.6	18.0	18.3
Colorado	46.3	51.1	55.8	11.5	16.2	20.9
Connecticut	54.6	55.0	55.3	11.9	12.3	12.6
Delaware						
Florida	57.7	57.9	58.0	9.3	9.4	9.5
Georgia						
Hawaii						
Idaho	42.8	46.8	50.7	16.5	20.5	24.5
Illinois						
Indiana						
Iowa	29.5	39.8	50.2	17.1	27.4	37.7
Kansas	63.0	64.2	65.5	1.8	3.0	4.3
Kentucky						
Louisiana	45.8	51.7	57.5	9.7	15.6	21.5
Maine	46.5	46.8	47.2	20.1	20.4	20.8
Maryland						
Massachusetts	52.3	62.0	71.7	0.0	7.5	15.0
Michigan	48.2	49.4	50.6	16.6	17.8	19.1
Minnesota	47.4	48.0	48.6	18.7	19.2	19.8
Mississippi	54.7	60.2	65.8	1.5	7.0	12.5
Missouri						
Montana	45.9	47.8	49.7	17.6	19.5	21.4
Nebraska	45.8	48.1	50.4	16.8	19.1	21.4
Nevada	54.5	54.7	54.9	12.4	12.6	12.7
New Hampshire						
New Jersey						
New Mexico	41.0	42.3	43.6	23.6	24.9	26.2
New York	49.1	50.2	51.3	16.0	17.1	18.1

visited on 10/9/2014

Table 6. Estimated Proportions of Employment and Availability for Work by State, 2010

State	Estimated Percent Range[1] of Tribal Service Populations, Ages 16 and Over, Who are Working in Civilian Jobs			Estimated Percent Range[1] of the Population 16 and Older Available for Work but not Working[2]		
TOTAL	Minimum	Midpoint	Maximum	Minimum	Midpoint	Maximum
North Carolina	40.2	46.4	52.5	14.8	20.9	27.0
North Dakota	44.2	45.3	46.5	20.8	21.9	23.1
Ohio						
Oklahoma	55.1	55.5	56.0	11.3	11.7	12.1
Oregon	53.0	53.6	54.2	13.0	13.6	14.2
Pennsylvania						
Rhode Island	38.3	49.3	60.3	6.9	17.9	28.9
South Carolina	47.2	50.5	53.9	13.4	16.7	20.0
South Dakota	38.7	40.2	41.6	25.7	27.1	28.5
Tennessee						
Texas	48.9	59.3	69.6	0.0	9.2	18.4
Utah	38.3	41.5	44.7	22.5	25.8	29.0
Vermont						
Virginia						
Washington	51.7	52.1	52.5	14.8	15.2	15.5
West Virginia						
Wisconsin	53.3	54.6	55.9	11.3	12.6	13.9
Wyoming	55.5	58.6	61.7	5.5	8.6	11.7

Source: Census Bureau published data on employment of AIAN-AOIC populations in tribal statistical areas and in counties in the vicinity of federally recognized tribes.
Notes:
1. Ranges are based on a 90 percent confidence interval, derived from the Margins of Errors (MOEs) in the published Census-Bureau data underlying these estimates.
2. This is based on the national average, for all individuals of all races, in 2010, of 67.25 percent of those ages 16 and older either having a job or wanting one. This proportion is based on statistics from the Bureau of Labor Statistics.

visited on 10/9/2014

the case of Rhode Island, for instance, the same estimated percent of people employed (of those ages 16 and over) ranges from 38.3 to 60.3 percent.[12]

Table 6 shows that, across all of Indian Country, about 49-50 percent of all Native Americans in or near the tribal areas of federally recognized tribes, who are 16 years or older, are employed. Many of these individuals, however, are employed only part-time.[13] Also shown in the table is that this percentage varies considerably across different states. Figure 2 illustrates the employment levels displayed in Table 6.[14]

According to the Bureau of Labor Statistics, in 2010, for the Nation as a whole, there were 237.830 million people ages 16 and over in the civilian noninstitutional population. Of these, 153.889 million of them were "in the labor force" either working or actively looking for work, and another 6.059 million were not in the labor force but still wanted a job. For the purpose of this report, everyone in these three groups (working, actively looking for work, or not actively looking for work but still wanting a job) are considered "available for work." The other 77.882 million Americans ages 16 and up is considered "not available for work" for a variety of reasons such as being full-time students, full-time care-providers at home for their children, retired, too ill to work, etc. Based on these statistics, the national average percent of all persons 16 and older in the United States who are "available for work" (for the purposes of this report) was found to be 67.25 percent.[15]

Because of the lack of information about employment among the service populations of the federally recognized tribes, this percentage was used as a rough benchmark for the percent of the service populations, ages 16 and older, who would be available for work in the tribal service populations. Therefore, the last three columns of Table 6 show estimates of the percent of people ages 16 and older population who are "available for work but not working" based on this benchmark.

In particular, and also as an example, when this benchmark is applied to Indian Country overall, it is found that the percent of people 16 years old or older, who are available for work but not working, ranges from 17.55 percent to 17.91 percent. These percentages were estimated by the following methods, respectively: (1) the benchmark percent of all those available for work (67.25) minus the maximum of the estimated percent who are working (49.70), and (2) the same

[12]The range for Alabama, 37-92 percent, is clearly too wide to be considered a useful statistic, but is included in the table for completeness in terms of reporting for each state that has at least one federally recognized tribe.
[13] Unfortunately, data were not available for us to distinguish between full-time and part-time employment.
[14] States with a confidence range of over 13 percentage points were excluded from the figure for ease of presentation.
[15] That is, 67.25 percent = 100(153.889+6.059)/237.830. The figure of 67.25 percent is shown here as rounded, though the unrounded figure (67.25307993 percent) was used in the calculations. The source of these statistics was the Bureau of Labor Statistics. More precisely, the number of people 16 and over in 2010 in the United States civilian, noninstitutional population (237,830,000) and in the labor force (153,889,000) is from "Household Data and Annual Averages, Table 1. Employment status of the civilian noninstitutional population 1942 to date," http://www.bls.gov/cps/cpsaat01.pdf. The number of people in 2010 who were outside the labor force but "want a job" (6,059,000) is from "Household Data Annual Averages, Table 35. Persons not in the labor force by desire and availability for work, age, and sex," ftp://ftp.bls.gov/pub/special.requests/lf/aa2010/pdf/cpsaat35.pdf.

visited on 10/9/2014

Figure 2. Estimated Percent Range of Tribal Service Populations, Ages 16 and Over, Who are Working and Not Working: By State and Average Across Indian Country

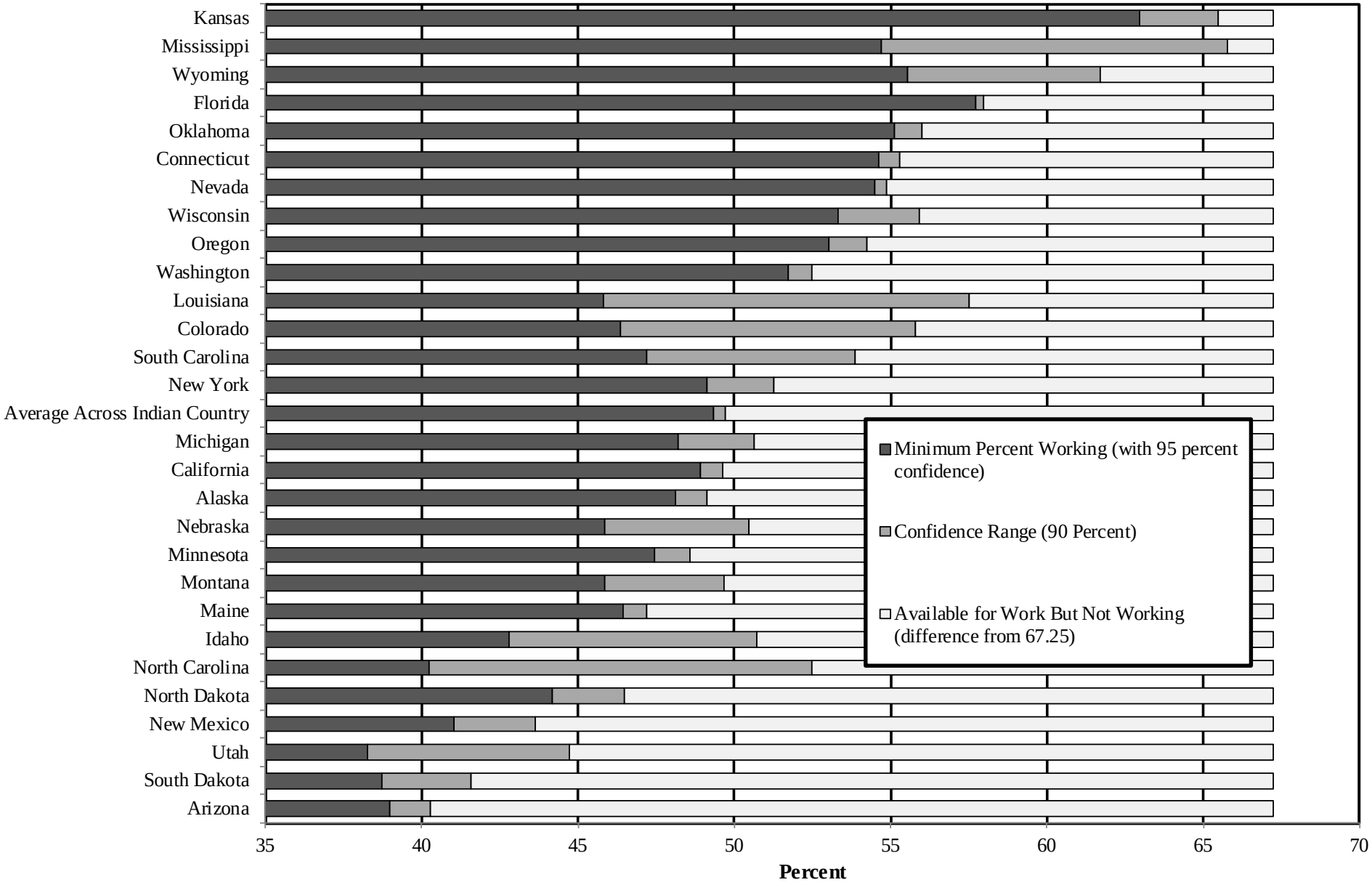

visited on 10/9/2014

benchmark percent (67.25) minus the minimum of the estimated percent who are working (49.34).

Table 7 provides that same employment information as Table 4, but with regard to the 12 Indian Affairs regions instead of the states. Since regions are larger in terms of AIAN-AOIC population than states (with the exception of the Eastern Oklahoma Region being within the State of Oklahoma) the margins of error around the estimated percentages for the regions are much lower than they are for the states. The Navajo Region clearly has the lowest proportion of employment—only 35.2 to 37.0 percent. The Great Plains Region also has a low range of employment—only 42.1 to 43.8 percent. In contrast, the highest range of employment is in the Southern Plains—at about 57 percent.

Table 8 also displays the estimated percent of tribal service populations (who are 16 and over) who are working and the estimated percent available for work but not working–this time for selected geographic areas. The geographic areas in Table 8 were defined in terms of counties which contain, or are in the proximity of, federally recognized tribes, in areas where data are not available for each of the tribes in the group (though data may be available for some of the tribes in a group, as explained earlier). These are the same geographical areas that were shown in Table 3 except for the two areas in Table 3 that relied on the Tribal Statistical Areas instead of counties (the Cherokee Nation Main Tribal Statistical Area, OK, and the Muscogee Creek Tribal Statistical Area, OK). Employment statistics with regard to these last two tribes are provided in the data on individual tribes.

Employment by Tribal Statistical Area and County

Table 9 presents the estimated proportions of employment, by tribe, in corresponding tribal statistical areas and in nearby counties in 2010. Tribes are not listed in the data if neither of these statistics were available for those tribes. Any tribe that is missing from Table 9 can nevertheless be associated with one of the geographic areas identified in Table 8, where the estimates for that corresponding area in Table 8 would reflect the employment situation in the general area of the tribe. (Appendix Table 2 cross-links tribes by these geographic areas.)

As Table 9 illustrates, more data are available on employment of AIAN-AOIC populations with regard to tribal statistical areas than with regard to the counties in the area of federally recognized tribes. For some tribes, however, data are available for both, and in some other cases data are only available at the county level.

In interpreting the statistics presented in Table 9, it is important to note the following limitations:

1. The AIAN-AOIC population living in the tribal statistical area is a subgroup of the larger service area population of the tribe. Thus, these statistics serve as indicators of the employment situation of the larger service area population, but they are not measures of the employment levels within the service area population. Indeed, the smaller the TSA population is as a proportion of the service area population, the less reflective the TSA statistics will be of the service area population, as a general tendency.

visited on 10/9/2014

Table 7. Estimated Proportions of Employment and Availability for Work by Region, 2010

Region	Estimated Percent Range[1] of Tribal Service Populations, Ages 16 and Over, Who are Working in Civilian Jobs			Estimated Percent Range[1] of the Population 16 and Older Available for Work but not Working[2]		
TOTAL	**Minimum**	**Midpoint**	**Maximum**	**Minimum**	**Midpoint**	**Maximum**
ALL	**49.34**	**49.52**	**49.70**	**17.55**	**17.73**	**17.91**
Alaska	48.1	48.62	49.1	18.1	18.6	19.1
Eastern	53.2	53.77	54.4	12.9	13.5	14.1
Eastern Oklahoma	54.0	54.68	55.4	11.9	12.6	13.3
Great Plains	42.1	42.92	43.8	23.5	24.3	25.2
Midwest	49.6	50.20	50.8	16.4	17.1	17.7
Navajo	35.2	36.08	37.0	30.3	31.2	32.1
Northwest	51.9	52.25	52.6	14.6	15.0	15.4
Pacific	48.9	49.29	49.6	17.6	18.0	18.3
Rocky Mountain	48.4	50.15	51.9	15.4	17.1	18.8
Southern Plains	56.7	57.08	57.4	9.8	10.2	10.5
Southwest	47.9	49.87	51.8	15.4	17.4	19.3
Western	45.1	45.63	46.1	21.1	21.6	22.1

Source: Census Bureau published data on employment of AIAN-AOIC populations in tribal statistical areas and in counties in the vicinity of federally recognized tribes.

Notes:

1. Ranges are based on a 90 percent confidence interval, derived from the Margins of Errors (MOEs) in the published Census Bureau data underlying these estimates.

2. This is based on the national average, for all individuals of all races, in 2010, of 67.25 percent of those ages 16 and older either having a job or wanting one. This proportion is based on statistics from the Bureau of Labor Statistics.

visited on 10/9/2014

Table 8. Employment in Geographic Areas Where There Are Federally Recognized Tribes, But Where Data for Each Individual Tribe in the Area were Not Available

State Abbreviation	Region Abbreviation	Area	Estimated Percent Range of Tribal Service Populations, Ages 16 and Over, Who are Working in Civilian Jobs			Estimated Percent Range of the Population 16 and Older Available for Work but not Working		
			Min.	Md.Pt.	Max.	Min.	Md.Pt.	Max.
AK	AK	Aleutians East Borough, AK	62.0	63.8	65.6	1.6	3.4	5.3
AK	AK	Aleutians West Census Area, AK	51.8	53.9	55.9	11.3	13.4	15.4
AK	AK	Bethel Census Area, AK	45.1	45.2	45.4	21.9	22.0	22.2
AK	AK	Bristol Bay Borough, AK	51.1	53.2	55.3	11.9	14.0	16.1
AK	AK	Dillingham Census Area, AK	46.0	46.4	46.8	20.5	20.9	21.2
AK	AK	Hoonah-Angoon Census Area, AK	44.7	45.6	46.4	20.8	21.7	22.6
AK	AK	Juneau City and Borough, AK	48.7	48.8	48.9	18.4	18.5	18.6
AK	AK	Kenai Peninsula Borough, AK	49.3	49.6	49.9	17.3	17.6	17.9
AK	AK	Ketchikan Gateway Borough, AK	56.4	57.0	57.5	9.7	10.3	10.8
AK	AK	Kodiak Island Borough, AK	49.0	49.7	50.4	16.9	17.6	18.3
AK	AK	Lake and Peninsula Borough, AK	50.8	51.8	52.8	14.5	15.5	16.5
AK	AK	Matanuska-Susitna Borough, AK	46.3	46.6	46.8	20.4	20.7	21.0
AK	AK	Nome Census Area, AK	45.9	46.2	46.4	20.8	21.1	21.3
AK	AK	North Slope Borough, AK	41.2	41.4	41.7	25.6	25.8	26.1
AK	AK	Northwest Arctic Borough, AK	41.8	42.1	42.4	24.9	25.1	25.4
AK	AK	Petersburg Census Area, AK	52.7	53.8	54.9	12.3	13.4	14.5
AK	AK	Prince of Wales-Hyder Census Area, AK	50.9	51.4	51.9	15.4	15.8	16.3
AK	AK	Southeast Fairbanks Census Area, AK	37.9	38.9	40.0	27.3	28.3	29.3
AK	AK	Valdez-Cordova Census Area, AK	51.5	52.3	53.0	14.2	15.0	15.7
AK	AK	Wade Hampton Census Area, AK	41.7	41.9	42.1	25.1	25.3	25.6
AK	AK	Yukon-Koyukuk Census Area, AK	42.3	42.6	42.8	24.4	24.7	24.9
AZ	WS	Coconio, Mohave, and Yavapai, AZ	48.7	48.8	48.9	18.4	18.5	18.6
AZ	WS	Yuma, AZ	42.8	43.3	43.7	23.5	24.0	24.4
CA	PC	Amador, CA	37.9	38.9	39.9	27.4	28.4	29.4
CA	PC	Butte, CA	45.3	45.5	45.8	21.5	21.7	22.0
CA	PC	Colusa, CA	48.4	50.3	52.1	15.1	17.0	18.8
CA	PC	Fresno, CA	47.2	47.3	47.5	19.8	19.9	20.1
CA	PC	Humboldt, Del Norte, and Siskiyou, CA	47.0	47.2	47.4	19.9	20.1	20.3
CA	PC	Imperial, CA	35.6	36.1	36.5	30.7	31.2	31.7
CA	PC	Inyo, CA	49.8	50.3	50.9	16.4	16.9	17.5
CA	PC	Lake, CA	32.4	33.0	33.6	33.6	34.2	34.8
CA	PC	Madera, CA	38.3	38.7	39.1	28.1	28.5	29.0
CA	PC	Mendocino and Trinity, CA	44.0	44.3	44.6	22.6	22.9	23.3
CA	PC	Modoc, CA	43.5	45.6	47.6	19.6	21.7	23.7
CA	PC	Riverside and San Bernardino, CA	49.9	50.0	50.1	17.2	17.2	17.3
CA	PC	San Diego, CA	51.3	51.4	51.5	15.8	15.8	15.9
CA	PC	Shasta, CA	41.8	42.1	42.4	24.9	25.2	25.5
CA	PC	Sonoma, CA	55.9	56.1	56.4	10.9	11.1	11.3
CA	PC	Tuolumne, CA	43.6	44.3	45.0	22.2	22.9	23.6
CT	EA	New London, CT	54.6	55.0	55.3	11.9	12.3	12.6
FL	EA	Southern Florida[1]	57.7	57.9	58.0	9.3	9.4	9.5
KS	SP	Atchison, Brown, Doniphan, and Jackson, KS	62.9	63.5	64.2	3.1	3.7	4.3
ME	EA	State of Maine	46.5	46.8	47.2	20.1	20.4	20.8
MI	MW	Charlevoix Area, MI[2]	49.7	50.2	50.7	16.6	17.1	17.5
MI	MW	Northern Counties, MI[3]	55.8	56.0	56.2	11.0	11.3	11.5
MN	MW	Northern Central and Western MN[4]	48.7	48.9	49.0	18.2	18.4	18.5
MT	RM	Blaine, Fergus, Garfield, Petroleum, and Phillips, MT	37.7	38.1	38.5	28.7	29.1	29.5

visited on 10/9/2014

Table 8. Employment in Geographic Areas Where There Are Federally Recognized Tribes, But Where Data for Each Individual Tribe in the Area were Not Available

State Abbreviation	Region Abbreviation	Area	Estimated Percent Range of Tribal Service Populations, Ages 16 and Over, Who are Working in Civilian Jobs			Estimated Percent Range of the Population 16 and Older Available for Work but not Working		
			Min.	Md.Pt.	Max.	Min.	Md.Pt.	Max.
MT	RM	Chouteau and Hill, MT	47.7	48.2	48.6	18.6	19.1	19.5
MT	RM	Northeastern Montana[5]	50.7	51.0	51.3	15.9	16.3	16.6
ND	GP	North Central and Northwestern North Dakota[6]	50.4	50.6	50.8	16.5	16.7	16.9
NE	GP	Antelope, Cedar, Knox, and Pierce, NE	52.4	53.8	55.1	12.2	13.5	14.8
NM	SW	Colfax and Taos, NM	48.6	49.2	49.8	17.5	18.0	18.6
NV	WS	Clark, NV	57.8	57.9	58.0	9.2	9.3	9.4
NV	WS	Elko, NV	56.9	57.4	57.9	9.3	9.8	10.4
NV	WS	Esmeralda and Nye, NV	47.8	48.9	50.0	17.2	18.3	19.4
NV	WS	Humboldt, NV	56.3	57.9	59.5	7.8	9.4	11.0
NV	WS	Juab and Tooele, NV	59.9	61.3	62.6	4.7	6.0	7.3
NV	WS	White Pine, NV	44.6	46.5	48.3	18.9	20.8	22.7
NY	EA	Southwestern New York[7]	49.8	49.9	50.1	17.1	17.3	17.5
OK	SP	Caddo, Comanche, Cotton, Kiowa, Tillman, OK	46.1	46.3	46.5	20.8	21.0	21.1
OK	SP	Northern and Central Counties of OK[8]	59.2	59.3	59.3	7.9	8.0	8.0
OK	EO	Osage and Washington, OK	57.3	57.4	57.6	9.6	9.8	10.0
OK	EO	Ottawa, OK	59.2	59.4	59.6	7.7	7.8	8.0
OR	NW	Coos, Curry, and Lane, OR	51.9	52.1	52.3	14.9	15.1	15.3
OR	NW	Northwestern Areas, OR[9]	55.0	55.2	55.3	11.9	12.1	12.2
SD	GP	Northwestern Areas, SD[10]	40.8	41.2	41.5	25.7	26.1	26.4
WA	NW	Clallam, WA	47.1	47.5	47.8	19.4	19.8	20.1
WA	NW	Gray's Harber, Jefferson, King, Pierce, and Thurston, WA	54.1	54.2	54.2	13.0	13.1	13.1
WA	NW	Kitsap, WA	55.2	55.5	55.7	11.5	11.8	12.0
WA	NW	Mason, WA	40.0	40.6	41.2	26.1	26.7	27.3
WA	NW	North-Central Areas, WA[11]	47.3	47.5	47.7	19.6	19.8	19.9
WA	NW	Skagit and Snohomish, WA	55.7	55.8	56.0	11.3	11.4	11.6
WA	NW	Whatcom, WA	51.2	51.5	51.8	15.5	15.7	16.0
WI	MW	Ashland, Iron, Vilas, and Oneida, WI	51.2	51.5	51.8	15.5	15.7	16.0
WI	MW	Forest and Oconto, WI	45.3	46.0	46.6	20.6	21.3	22.0
WI	MW	Shawano, WI	59.2	59.4	59.6	7.7	7.8	8.0
WI	MW	Western Wisconsin[12]	54.0	54.5	54.9	12.3	12.8	13.2

Source: Census Bureau published data on employment of AIAN-AOIC populations in counties in the vicinity of federally recognized tribes.

Notes:
1. Defined by the Counties: Broward, Charlotte, Collier, Desoto, Glades, Hardee, Hendry, Highlands, Hillsborough, Lee, Miami-Dade, Okeechobee, and Palm Beach. County AIAN population data were not used in this case; instead the population of the group was defined as the sum of the estimated populations of the two tribes according to Indian Affairs survey data.
2. Defined by the Counties: Antrim, Benzie, Charlevoix, Emmet, Grand Traverse, and Lelanau.
3. Defined by the Counties: Alger, Baraga, Chippewa, Delta, Luce, Mackinac, Menominee, Marquette, and Schoolcraft.
4. Defined by the Counties: Becker, Beltrami, Carlton, Cass, Clay, Clearwater, Hubbard, Itasca, Lake of the Woods, Koochinching, Mahnomen, Marshall, Norman, Pennington, Polk, Red Lake, Roseau, and St. Louis.
5. Defined by the Counties: Daniels, Dawson, Garfield, McCone, Richland, Roosevelt, Sheridan, and Valley.
6. Defined by the Counties: Billings, Bottineau, Burke, Divide, Dunn, McHenry, McKenzie, McLean, Mercer, Mountrail, Oliver, Pierce, Renville, Rolette, Stark, Towner, Ward, and Williams.
7. Defined by the Counties: Allegany, Cattaraugus, Chautauqua, Erie, Genesee, Livingston, Monroe, Niagara, Orleans, and Wyoming.
8.Defined by the Counties: Cleveland, Kay, Lincoln, Logan, Noble, Oklahoma County, Pawnee, Payne, and Potawatomi.
9. Defined by the Counties: Benton, Clackamas, Gilliam, Hood, Jefferson, Lincoln, Marion, Polk, Sherman, Tillamook, Wasco, and Yamhill.
10. Defined by the Counties: Campbell, Corson, Dewey, Haakon, Meade, Perkins, Potter, Stanley, Sully, Walworth, and Ziebach.
11. Defined by the Counties: Chelan, Douglas, Ferry, Grant, Lincoln, Okanogan, Pend Oreille, Spokane, and Stevens.
12. Defined by the Counties: Barron, Burnett, Polk, Rusk, Sawyer, and Washburn.

visited on 10/9/2014

Table 9. Estimated Proportions of Employment, by Tribe, in Corresponding Tribal Statistical Areas and Nearby Counties, 2010

Organization Code	Name of Tribe	State Abbreviation[1]	Region Abbreviation	For Tribe's Tribal Statistical Area Only, Estimated Range[2] of Percent of ALL AIAN-AOIC Population 16 and Over who are Employed in Civilian Jobs			In Counties Containing or Nearby the Tribal Area, Estimated Range[2] of Percent of ALL AIAN-AOIC Population 16 and Over who are Employed in Civilian Jobs		
				Min.	Md.Pt.	Max.	Min.	Md.Pt.	Max.
T00200	Agdaagux Tribe of King Cove	AK	AK	28.8	48.7	68.7			
T00300	Agua Caliente Band of Cahuilla Indians of the Auga Caliente Indian Reservation	CA	PC	35.2	44.0	52.9			
T00400	Ak Chin Indian Community of the Maricopa Indian Reservation	AZ	WS	32.9	49.7	66.5			
T00500	Akiachak Native Community	AK	AK	36.7	44.8	53.0			
T00600	Akiak Native Community	AK	AK	41.5	51.4	61.4			
T00700	Alabama-Coushatta Tribes of Texas	TX	SP	44.6	49.5	54.4	39.1	44.5	49.9
T01000	Aleut Community of St. Paul Island	AK	AK	27.7	43.9	60.0			
T01100	Algaaciq Native Village (St. Mary's)	AK	AK	27.6	37.0	46.3			
T01400	Angoon Community Association	AK	AK	27.3	39.2	51.0			
T01700	Arapaho Tribe of the Wind River Reservation	WY	RM				55.5	58.6	61.7
T02000	Assiniboine and Sioux Tribes of the Fort Peck Indian Reservation	MT	RM	46.3	50.7	55.1			
T02100	Atqasuk Village	AK	AK	23.1	38.2	53.2			
T02300	Bad River Band of Lake Superior Tribe of Chippewa Indians of the Bad River Reservation	WI	MW	47.2	57.3	67.5			
T02400	Barona Group of Capitan Grande Band of Mission Indians of the Barona Reservation	CA	PC	20.2	32.4	44.6			
T02500	Bay Mills Indian Community	MI	MW	56.9	63.7	70.6			
T03400	Blackfeet Tribe of the Blackfeet Indian Reservation of Montana	MT	RM	45.0	51.2	57.4	48.0	53.3	58.6
T03800	Burns Paiute Tribe of the Burns Pauite Indian Colony of Oregon	OR	NW				15.1	30.6	46.2
T04100	Caddo Nation of Oklahoma	OK	SP	38.9	40.1	41.4			
T04500	Campo Band of Diegueno Mission Indians of the Campo Indian Reservation	CA	PC	20.1	33.7	47.3			
T04600	Catawba Indian Nation	SC	EA	47.2	50.5	53.9	53.2	63.0	72.7
T04700	Cayuga Nation of New York	NY	EA				18.6	30.3	42.0
T05400	Cherokee Nation	OK	EO	54.8	55.7	56.5			
T05500	Chevak Native Village	AK	AK	37.5	43.1	48.6			
T05600	Cheyenne and Arapaho Tribes	OK	SP	51.0	55.1	59.2	48.4	52.7	56.9
T05700	Cheyenne River Sioux Tribe of the Cheyenne River Reservation	SD	GP	40.2	44.4	48.6			
T05800	Chickaloon Native Village	AK	AK	29.5	35.0	40.5			
T05900	Chickasaw Nation	OK	EO	55.5	57.8	60.1	55.2	57.9	60.5
T06600	Chippewa-Cree Indians of the Rocky Boy's Reservation	MT	RM	42.3	46.7	51.1			
T06700	Chitimacha Tribe of Louisiana	LA	EA	54.1	66.8	79.5	52.1	62.1	72.0

visited on 10/9/2014

Table 9. Estimated Proportions of Employment, by Tribe, in Corresponding Tribal Statistical Areas and Nearby Counties, 2010

Organization Code	Name of Tribe	State Abbreviation[1]	Region Abbreviation	For Tribe's Tribal Statistical Area Only, Estimated Range[2] of Percent of ALL AIAN-AOIC Population 16 and Over who are Employed in Civilian Jobs			In Counties Containing or Nearby the Tribal Area, Estimated Range[2] of Percent of ALL AIAN-AOIC Population 16 and Over who are Employed in Civilian Jobs		
				Min.	Md.Pt.	Max.	Min.	Md.Pt.	Max.
T06800	Choctaw Nation of Oklahoma	OK	EO	46.7	48.4	50.1	46.0	47.7	49.4
T07100	Citizen Potawatomi Nation	OK	SP	52.2	55.3	58.4			
T07300	Cocopah Tribe of Arizona	AZ	WS	24.8	35.9	47.1			
T07400	Coeur D'Alene Tribe of the Coeur D'Alene Reservation	ID	NW	50.8	56.3	61.7	50.5	54.8	59.1
T07600	Colorado River Indian Tribes of the Colorado River Indian Reservation	XX	WS	45.5	53.8	62.1			
T07601	Colorado River Indian Tribes of the Colorado River Indian Reservation, in AZ	AZ	WS				45.9	53.3	60.6
T07800	Confederated Salish and Kootenai Tribes of the Flathead Reservation	MT	NW	45.5	50.1	54.8	49.0	52.3	55.6
T07900	Confederated Tribes and Bands of the Yakama Nation	WA	NW	37.3	42.4	47.5	42.5	45.7	48.9
T08100	Confederated Tribes of Siletz Indians of Oregon	OR	NW	38.6	52.2	65.8			
T08300	Confederated Tribes of the Colville Reservation	WA	NW	43.9	49.6	55.3			
T08600	Confederated Tribes of the Umatilla Reservation	OR	NW	45.0	49.1	53.2	35.4	39.2	43.0
T08700	Confederated Tribes of the Warm Springs Reservation of Oregon	OR	NW	37.2	44.5	51.9			
T08800	Coquille Tribe of Oregon	OR	NW	37.5	56.8	76.0			
T09000	Coushatta Tribe of Lousiana	LA	EA				37.8	48.1	58.3
T09100	Cow Creek Band of Umpqua Indians of Oregon	OR	NW				42.9	48.9	54.8
T09200	Cowlitz Indian Tribe	WA	NW				40.1	53.3	66.6
T09400	Craig Community Association	AK	AK	51.7	65.4	79.1			
T09500	Crow Creek Sioux Tribe of the Crow Creek Reservation	SD	GP	36.4	43.1	49.7	47.5	53.8	60.2
T09600	Crow Tribe of Montana	MT	RM	37.3	43.6	49.9	46.9	50.7	54.5
T10100	Douglas Indian Association	AK	AK	55.2	65.9	76.5			
T10400	Eastern Band of Cherokee Indians of North Carolina	NC	EA	40.2	46.4	52.5	41.7	47.7	53.7
T10500	Eastern Shawnee Tribe of Oklahoma	OK	EO	70.2	74.8	79.4			
T10700	Eklutna Native Village	AK	AK				51.4	53.9	56.5
T11200	Emmonak Village	AK	AK	32.8	41.1	49.4			
T11700	Flandreau Santee Sioux Tribe of South Dakota	SD	GP	60.8	73.3	85.9	41.0	47.4	53.7
T11800	Forest County Potawatomi Community	WI	MW	28.7	34.7	40.7			
T11900	Fort Belknap Indian Community of the Fort Belknap Reservation of Montana	MT	RM	32.5	36.3	40.1			
T12200	Fort McDermitt Paiute and Shoshone Tribes of the Fort McDermitt Indian Reservation	NV	WS	2.8	13.9	25.0	7.4	16.2	25.0

visited on 10/9/2014

Table 9. Estimated Proportions of Employment, by Tribe, in Corresponding Tribal Statistical Areas and Nearby Counties, 2010

Organization Code	Name of Tribe	State Abbreviation[1]	Region Abbreviation	For Tribe's Tribal Statistical Area Only, Estimated Range[2] of Percent of ALL AIAN-AOIC Population 16 and Over who are Employed in Civilian Jobs			In Counties Containing or Nearby the Tribal Area, Estimated Range[2] of Percent of ALL AIAN-AOIC Population 16 and Over who are Employed in Civilian Jobs		
				Min.	Md.Pt.	Max.	Min.	Md.Pt.	Max.
T12300	Fort McDowell Yavapai Nation	AZ	WS	25.4	34.6	43.8			
T12400	Fort Mojave Indian Tribe of Arizona, California, and Nevada	XX	WS	30.3	40.9	51.4			
T12600	Galena Village (aka Louden Village)	AK	AK	46.9	60.5	74.1			
T12700	Gila River Indian Community of the Gila River Indian Reservation	AZ	WS	32.8	36.1	39.4			
T12800	Grand Traverse Band of Ottawa and Chippewa Indians	MI	MW	33.6	42.3	50.9			
T13000	Grindstone Indian Rancheria of the Wintun-Wailaki Indians of California	CA	PC				27.9	35.6	43.3
T13400	Hannahville Indian Community	MI	MW	29.8	42.1	54.3			
T13700	Ho-Chunk Nation of Wisconsin	WI	MW	43.2	51.4	59.7			
T13702	Ho-Chunk Nation of Wisconsin Outside Shawano	WI	MW				55.5	57.8	60.1
T13900	Holy Cross Village	AK	AK	16.6	26.7	36.8			
T14000	Hoonah Indian Association	AK	AK	38.3	50.0	61.7			
T14100	Hoopa Valley Tribe	CA	PC	35.4	41.9	48.4			
T14200	Hopi Tribe of Arizona	AZ	WS	41.8	46.8	51.8			
T14500	Hualapai Indian Tribe of the Hualapai Indian Reservation	AZ	WS	49.5	62.4	75.2			
T14700	Huslia Village	AK	AK	19.7	31.3	42.9			
T14800	Hydaburg Cooperative Association	AK	AK	25.5	33.1	40.7			
T15400	Iowa Tribe of Kansas and Nebraska	XX	SP	62.8	76.1	89.4			
T15500	Iowa Tribe of Oklahoma	OK	SP	43.9	48.5	53.1			
T16100	Jena Band of Choctaw Indians	LA	EA				22.6	36.8	51.1
T16200	Jicarilla Apache Nation	NM	SW	55.8	59.5	63.2			
T16500	Kaktovik Village (aka Barter Island)	AK	AK	28.9	39.1	49.2			
T16600	Kalispel Indian Community of the Kalispel Reservation	WA	NW	19.1	38.7	58.2			
T16700	Karuk Tribe	CA	PC	22.7	28.8	34.9			
T16900	Kasigluk Traditional Elders Council	AK	AK	24.1	33.0	41.9			
T17000	Kaw Nation	OK	SP	36.1	44.8	53.4			
T17100	Kenaitze Indian Tribe	AK	AK	47.6	54.8	62.0			
T17200	Ketchikan Indian Corporation	AK	AK	50.3	58.7	67.0			
T17300	Kewa Pueblo	NM	SW	47.3	50.5	53.8			

visited on 10/9/2014

Table 9. Estimated Proportions of Employment, by Tribe, in Corresponding Tribal Statistical Areas and Nearby Counties, 2010

Organization Code	Name of Tribe	State Abbreviation[1]	Region Abbreviation	For Tribe's Tribal Statistical Area Only, Estimated Range[2] of Percent of ALL AIAN-AOIC Population 16 and Over who are Employed in Civilian Jobs			In Counties Containing or Nearby the Tribal Area, Estimated Range[2] of Percent of ALL AIAN-AOIC Population 16 and Over who are Employed in Civilian Jobs		
				Min.	Md.Pt.	Max.	Min.	Md.Pt.	Max.
T17400	Keweenaw Bay Indian Community	MI	MW	39.0	50.1	61.3			
T17600	Kickapoo Traditional Tribe of Texas	TX	SP				43.7	61.1	78.6
T17700	Kickapoo Tribe of Indians of the Kickapoo Reservation in Kansas	KS	SP	49.2	57.9	66.6			
T17800	Kickapoo Tribe of Oklahoma	OK	SP	53.3	58.0	62.7			
T18200	Klamath Tribes	OR	NW				47.9	54.3	60.6
T18300	Klawock Cooperative Association	AK	AK	48.6	59.9	71.2			
T18400	Knik Tribe	AK	AK	46.1	51.5	56.8			
T19000	Lac Courte Oreilles Band of Lake Superior Chippewa Indians of Wisconsin	WI	MW	43.4	50.1	56.8			
T19100	Lac du Flambeau Band of Lake Superior Chippewa Indians of the Lac du Flambeau Reservation of Wisconsin	WI	MW	50.9	58.8	66.7			
T19200	Lac Vieux Desert Band of Lake Superior Chippewa Indians	MI	MW				42.7	63.9	85.0
T19600	Little River Band of Ottawa Indians	MI	MW				37.0	44.7	52.4
T20000	Lower Brule Sioux Tribe of the Lower Brule Reservation	SD	GP	43.4	48.9	54.4	43.2	48.6	53.9
T20100	Lower Elwha Tribal Comminity of the Lower Elwha Reservation	WA	NW	38.9	49.2	59.5			
T20300	Lower Sioux Indian Community in the State of Minnesota	MN	MW	8.1	15.8	23.5	18.3	32.3	46.3
T20400	Lummi Tribe of the Lummi Reservation	WA	NW	40.4	47.9	55.5			
T20500	Lytton Rancheria of California	CA	PC				55.7	59.6	63.5
T20600	Makah Indian Tribe of the Makah Indian Reservation	WA	NW	42.5	51.4	60.3			
T20900	Manokotak Village	AK	AK	18.6	27.1	35.5			
T21200	Mashpee Wampanoag Tribe	MA	EA				52.3	62.0	71.7
T21300	Match-e-be-nash-she-wish Band of Pottawatomi Indians of Michigan	MI	MW				47.1	57.0	66.9
T21400	McGrath Native Village	AK	AK	65.0	74.3	83.7			
T21500	Mechoopda Indian Tribe of Chico Rancheria	CA	PC	29.9	43.3	56.7			
T21600	Menominee Indian Tribe of Wisconsin	WI	MW	40.3	47.9	55.5	43.2	49.1	55.0
T21900	Mescalero Apache Tribe of the Mescalero Reservation	NM	SW	31.2	40.8	50.4	39.9	45.2	50.4
T22000	Metlakatla Indian Community, Annette Island Reserve	AK	NW	46.3	50.6	54.9			
T22400	Minnesota Chippewa Tribe	XX	MW				19.3	36.5	53.7
T22401	Minnesota Chippewa Tribe (Bois Forte Band of Chippewa Tribe)	MN	MW	32.2	45.3	58.4			

visited on 10/9/2014

Table 9. Estimated Proportions of Employment, by Tribe, in Corresponding Tribal Statistical Areas and Nearby Counties, 2010

Organization Code	Name of Tribe	State Abbreviation[1]	Region Abbreviation	For Tribe's Tribal Statistical Area Only, Estimated Range[2] of Percent of ALL AIAN-AOIC Population 16 and Over who are Employed in Civilian Jobs			In Counties Containing or Nearby the Tribal Area, Estimated Range[2] of Percent of ALL AIAN-AOIC Population 16 and Over who are Employed in Civilian Jobs		
				Min.	Md.Pt.	Max.	Min.	Md.Pt.	Max.
T22402	Minnesota Chippewa Tribe (Fond du Lac Band of Chippewa), in MN	MN	MW	41.3	48.0	54.7			
T22403	Minnesota Chippewa Tribe (Fond du Lac Band of Chippewa), in WI	WI	MW				45.2	55.5	65.7
T22404	Minnesota Chippewa Tribe (Grand Portage Band of Chippewa)	MN	MW	39.4	44.2	48.9	46.2	58.3	70.4
T22405	Minnesota Chippewa Tribe (Leech Lake Band)	MN	MW	49.2	56.9	64.6			
T22406	Minnesota Chippewa Tribe (Mille Lacs Band of Ojibwa)	MN	MW	46.2	49.6	53.1	41.6	46.4	51.2
T22500	Mississippi Band of Choctaw Indians	MS	EA	54.7	60.2	65.8	50.4	55.4	60.3
T22600	Moapa Band of Paiute Indians of the Moapa River Indian Reservation	NV	WS	31.2	45.9	60.5			
T23000	Morongo Band of Mission Indians	CA	PC	1.6	6.8	12.1			
T23100	Muckleshoot Indian Tribe of the Muckleshoot Reservation	WA	NW	39.9	43.9	47.8			
T23200	Muscogee (Creek) Nation	OK	EO	56.9	58.1	59.3			
T23300	Naknek Native Village	AK	AK	26.7	41.2	55.6			
T23400	Narragansett Indian Tribe of Rhode Island	RI	EA				38.3	49.3	60.3
T23800	Native Village of Aleknagik	AK	AK	23.8	30.2	36.7			
T23900	Native Village of Ambler	AK	AK	22.4	32.0	41.6			
T24100	Native Village of Barrow Inupiat Traditional Government	AK	AK	34.7	41.8	48.9			
T24300	Native Village of Brevig Mission	AK	AK	30.7	39.6	48.6			
T24400	Native Village of Buckland	AK	AK	29.7	36.9	44.1			
T24900	Native Village of Chuathbaluk (Russian Mission, Kuskokwim)	AK	AK	49.3	55.0	60.7			
T25400	Native Village of Eek	AK	AK	23.8	33.3	42.8			
T25600	Native Village of Elim	AK	AK	28.9	40.1	51.3			
T25900	Native Village of Fort Yukon	AK	AK	45.1	52.9	60.8			
T26100	Native Village of Gambell	AK	AK	32.9	38.7	44.5			
T26300	Native Village of Goodnews Bay	AK	AK	19.3	26.6	33.9			
T26500	Native Village of Hooper Bay	AK	AK	34.0	39.2	44.5			
T26800	Native Village of Kiana	AK	AK	31.2	40.9	50.7			
T26900	Native Village of Kipnuk	AK	AK	29.2	40.7	52.2			
T27000	Native Village of Kivalina	AK	AK	37.5	48.4	59.2			
T27300	Native Village of Kongiganak	AK	AK	25.7	33.6	41.6			

visited on 10/9/2014

Table 9. Estimated Proportions of Employment, by Tribe, in Corresponding Tribal Statistical Areas and Nearby Counties, 2010

Organization Code	Name of Tribe	State Abbreviation[1]	Region Abbreviation	For Tribe's Tribal Statistical Area Only, Estimated Range[2] of Percent of ALL AIAN-AOIC Population 16 and Over who are Employed in Civilian Jobs			In Counties Containing or Nearby the Tribal Area, Estimated Range[2] of Percent of ALL AIAN-AOIC Population 16 and Over who are Employed in Civilian Jobs		
				Min.	Md.Pt.	Max.	Min.	Md.Pt.	Max.
T27400	Native Village of Kotzebue	AK	AK	43.9	48.9	53.9			
T27500	Native Village of Koyuk	AK	AK	23.8	35.1	46.4			
T27600	Native Village of Kwigillingok	AK	AK	27.9	36.0	44.1			
T27700	Native Village of Kwinhagak (aka Quinhagak)	AK	AK	30.9	42.8	54.6			
T27900	Native Village of Marshall (aka Fortuna Ledge)	AK	AK	33.6	40.4	47.2			
T28300	Native Village of Nanwalek (aka English Bay)	AK	AK	20.1	30.0	39.9			
T28500	Native Village of Napakiak	AK	AK	27.7	34.2	40.7			
T28600	Native Village of Napaskiak	AK	AK	33.2	49.1	64.9			
T28800	Native Village of Nightmute	AK	AK	49.7	57.6	65.5			
T29000	Native Village of Noatak	AK	AK	30.1	36.5	43.0			
T29300	Native Village of Nunapitchuk	AK	AK	37.9	45.8	53.6			
T29400	Native Village of Ouzinkie	AK	AK	49.6	57.1	64.7			
T29900	Native Village of Point Hope	AK	AK	39.4	44.1	48.9			
T30000	Native Village of Point Lay	AK	AK	35.7	48.4	61.1			
T30400	Native Village of Ruby	AK	AK	24.0	31.8	39.7			
T30500	Native Village of Saint Michael	AK	AK	45.0	50.3	55.5			
T30600	Native Village of Savoonga	AK	AK	29.1	37.1	45.2			
T30700	Native Village of Scammon Bay	AK	AK	35.5	42.9	50.2			
T30800	Native Village of Selawik	AK	AK	18.8	24.1	29.5			
T30900	Native Village of Shaktoolik	AK	AK	36.3	46.9	57.4			
T31000	Native Village of Shishmaref	AK	AK	34.7	42.9	51.1			
T31100	Native Village of Shungnak	AK	AK	26.1	36.1	46.1			
T31400	Native Village of Tanana	AK	AK	34.3	51.5	68.7			
T31700	Native Village of Teller	AK	AK	35.6	52.4	69.3			
T31900	Native Village of Tuntutuliak	AK	AK	25.4	33.1	40.9			
T32000	Native Village of Tununak	AK	AK	38.2	48.3	58.4			
T32200	Native Village of Unalakleet	AK	AK	35.8	46.2	56.6			
T32600	Native Village of White Mountain	AK	AK	14.5	29.8	45.0			

visited on 10/9/2014

Table 9. Estimated Proportions of Employment, by Tribe, in Corresponding Tribal Statistical Areas and Nearby Counties, 2010

Organization Code	Name of Tribe	State Abbreviation[1]	Region Abbreviation	For Tribe's Tribal Statistical Area Only, Estimated Range[2] of Percent of ALL AIAN-AOIC Population 16 and Over who are Employed in Civilian Jobs			In Counties Containing or Nearby the Tribal Area, Estimated Range[2] of Percent of ALL AIAN-AOIC Population 16 and Over who are Employed in Civilian Jobs		
				Min.	Md.Pt.	Max.	Min.	Md.Pt.	Max.
T32700	Navajo Nation	XX	NA	35.2	36.1	37.0	39.7	40.7	41.6
T32800	Nenana Native Association	AK	AK	18.9	30.5	42.0			
T32900	New Koliganek Village Council	AK	AK	26.3	36.8	47.4			
T33000	New Stuyahok Village	AK	AK	23.3	33.1	42.8			
T33300	Nez Perce Tribe	ID	NW	43.0	50.0	56.9	43.6	48.8	54.1
T33500	Ninilchik Village	AK	AK	48.3	55.4	62.5			
T33600	Nisqually Indian Tribe of the Nisqually Reservation	WA	NW	34.6	41.1	47.6			
T33700	Nome Eskimo Community	AK	AK	49.5	55.2	60.9			
T33900	Nooksack Indian Tribe of Washington	WA	NW	42.9	54.9	66.8			
T34000	Noorvik Native Community	AK	AK	28.7	35.7	42.6			
T34100	Northern Cheyenne Tribe of the Northern Cheyenne Indian Reservation	MT	RM	37.6	43.5	49.4	38.8	44.2	49.5
T34400	Northwestern Band of Shoshoni Nation of Utah (Washakie)	UT	NW				41.8	52.5	63.2
T34500	Nottawaseppi Huron Band of the Potawatomi, Michigan (formerly the Huron Potawatomi, Inc.)	MI	MW				40.6	45.4	50.1
T34600	Nulato Village	AK	AK	29.2	37.4	45.7			
T34800	Oglala Sioux Tribe of the Pine Ridge Reservation	SD	GP	33.6	36.4	39.2	41.3	43.6	45.8
T34900	Ohkay Owingeh	NM	SW	49.9	56.4	62.8			
T35000	Omaha Tribe of Nebraska	NE	GP	36.5	40.6	44.7			
T35100	Oneida Nation of New York	NY	EA				38.1	45.5	52.9
T35200	Oneida Tribe of Indians of Wisconsin	WI	MW	51.8	59.1	66.5	53.2	56.8	60.5
T35300	Onondaga Nation of New York	NY	EA				52.6	55.9	59.1
T35400	Organized Village of Grayling (aka Holikachuk)	AK	AK	5.0	17.9	30.7			
T35500	Organized Village of Kake	AK	AK	32.7	47.5	62.3			
T35700	Organized Village of Kwethluk	AK	AK	30.9	36.9	42.9			
T35900	Orutsararmuit Native Village (aka Bethel)	AK	AK	48.1	54.9	61.7			
T36000	Osage Nation	OK	EO	51.8	55.6	59.4			
T36200	Otoe-Missouria Tribe of Indians	OK	SP	33.0	49.8	66.6			
T36300	Ottawa Tribe of Oklahoma	OK	EO	52.3	56.5	60.8			
T36400	Paiute Indian Tribe of Utah	UT	WS				36.5	43.9	51.3

visited on 10/9/2014

Table 9. Estimated Proportions of Employment, by Tribe, in Corresponding Tribal Statistical Areas and Nearby Counties, 2010

Organization Code	Name of Tribe	State Abbreviation[1]	Region Abbreviation	For Tribe's Tribal Statistical Area Only, Estimated Range[2] of Percent of ALL AIAN-AOIC Population 16 and Over who are Employed in Civilian Jobs			In Counties Containing or Nearby the Tribal Area, Estimated Range[2] of Percent of ALL AIAN-AOIC Population 16 and Over who are Employed in Civilian Jobs		
				Min.	Md.Pt.	Max.	Min.	Md.Pt.	Max.
T36500	Paiute-Shoshone Indians of the Bishop Community of the Bishop Colony	CA	PC	41.9	50.5	59.0			
T36700	Paiute-Shoshone Tribe of the Fallon Reservation and Colony	NV	WS	20.4	37.6	54.9			
T36800	Pala Band of Luiseno Mission Indians of the Pala Reservation	CA	PC	17.6	31.0	44.5			
T36900	Pascua Yaqui Tribe of Arizona	AZ	WS	35.0	39.4	43.8			
T37000	Paskenta Band of Nomlaki Indians of California	CA	PC				34.8	40.7	46.7
T37101	Passamaquoddy Tribe of Maine (Pleasant Point Reservation)	ME	EA	32.7	38.7	44.6			
T37400	Pawnee Nation of Oklahoma	OK	SP	48.0	54.6	61.1			
T37700	Penobscot Tribe of Maine	ME	EA	37.6	47.5	57.3			
T37800	Peoria Tribe of Indians of Oklahoma	OK	EO	58.4	63.1	67.9			
T38100	Pilot Station Traditional Village	AK	AK	43.0	46.8	50.6			
T38500	Poarch Band of Creek Indians of Alabama	AL	EA				48.3	51.5	54.7
T38600	Pokagon Band of Potawatomi Indians	MI	MW				42.6	48.3	53.9
T38700	Ponca Tribe of Indians of Oklahoma	OK	SP	27.9	37.5	47.1			
T38802	Ponca Tribe of Nebraska, in Douglas, NE	NE	GP				51.6	55.6	59.5
T38803	Ponca Tribe of Nebraska, in Pottawttamie, IA	IA	GP				33.1	41.0	49.0
T38900	Port Gamble Indian Community of the Port Gamble Reservation	WA	NW	43.5	49.3	55.1			
T39200	Prairie Band of Potawatomi Nation	KS	SP	51.8	65.6	79.3			
T39300	Prairie Island Indian Community of the State of Minnesota	MN	MW				15.0	30.1	45.2
T39400	Pueblo of Acoma	NM	SW	39.2	45.2	51.1			
T39500	Pueblo of Cochiti	NM	SW	41.5	51.3	61.2			
T39600	Pueblo of Isleta	NM	SW	45.6	53.6	61.7			
T39700	Pueblo of Jemez	NM	SW	50.1	56.2	62.3			
T39800	Pueblo of Laguna	NM	SW	40.0	43.7	47.4			
T39900	Pueblo of Nambe	NM	SW	47.2	54.0	60.8			
T40100	Pueblo of Pojoaque	NM	SW	60.9	71.7	82.4			
T40200	Pueblo of San Felipe	NM	SW	48.8	52.3	55.8			
T40300	Pueblo of San Ildefonso	NM	SW	53.5	62.1	70.8			
T40400	Pueblo of Sandia	NM	SW	50.6	53.7	56.7			

visited on 10/9/2014

Table 9. Estimated Proportions of Employment, by Tribe, in Corresponding Tribal Statistical Areas and Nearby Counties, 2010

Organization Code	Name of Tribe	State Abbreviation[1]	Region Abbreviation	For Tribe's Tribal Statistical Area Only, Estimated Range[2] of Percent of ALL AIAN-AOIC Population 16 and Over who are Employed in Civilian Jobs			In Counties Containing or Nearby the Tribal Area, Estimated Range[2] of Percent of ALL AIAN-AOIC Population 16 and Over who are Employed in Civilian Jobs		
				Min.	Md.Pt.	Max.	Min.	Md.Pt.	Max.
T40500	Pueblo of Santa Ana	NM	SW	51.8	59.0	66.2			
T40600	Pueblo of Santa Clara	NM	SW	51.3	58.5	65.7			
T40700	Pueblo of Taos	NM	SW	43.1	50.5	58.0			
T40800	Pueblo of Tesuque	NM	SW	36.9	50.5	64.1			
T40900	Pueblo of Zia	NM	SW	41.9	51.2	60.5			
T41000	Puyallup Tribe of the Puyallup Reservation	WA	NW	38.8	43.9	49.1			
T41100	Pyramid Lake Paiute Tribe of the Pyramid Lake Reservation	NV	WS	40.9	47.3	53.8			
T41200	Qagan Tayagungin Tribe of Sand Point Village	AK	AK	46.0	61.7	77.4			
T41400	Quapaw Tribe of Indians	OK	EO	52.1	57.8	63.5			
T41600	Quechan Tribe of the Fort Yuma Indian Reservation	XX	WS	21.9	31.8	41.7			
T41700	Quileute Tribe of the Quileute Reservation	WA	NW	37.1	50.8	64.6			
T41800	Quinault Tribe of the Quinault Reservation	WA	NW	37.1	48.8	60.6			
T42100	Red Cliff Band of Lake Superior Chippewa Indians of Wisconsin	WI	MW				34.9	43.5	52.0
T42200	Red Lake Band of Chippewa Indians	MN	MW	42.8	48.6	54.4			
T42500	Reno-Sparks Indian Colony	NV	WS	41.7	49.3	57.0			
T42700	Rincon Band of Luiseno Mission Indians of the Rincon Reservation	CA	PC	31.3	45.9	60.6			
T42900	Rosebud Sioux Tribe of the Rosebud Indian Reservation	SD	GP	36.7	40.2	43.8	38.8	42.5	46.3
T43100	Sac & Fox Nation	OK	SP	51.4	55.7	60.0			
T43300	Sac & Fox Tribe of the Mississippi in Iowa	IA	MW	29.5	39.8	50.2	35.0	43.5	52.1
T43400	Saginaw Chippewa Indian Tribe of Michigan	MI	MW				32.0	36.4	40.8
T43500	Saint Regis Mohawk Tribe	NY	EA	41.9	49.3	56.7	40.7	47.3	53.9
T43600	Salt River Pima-Maricopa Indian Community of the Salt River Reservation	AZ	WS	29.4	33.1	36.9			
T43700	Samish Indian Tribe	WA	NW	49.1	57.2	65.3			
T43800	San Carlos Apache Tribe of the San Carlos Reservation	AZ	WS	30.1	34.7	39.4			
T44100	San Pasqual Band of Diegueno Mission Indians of California	CA	PC	30.1	44.2	58.3			
T44300	Santa Rosa Indian Community of the Santa Rosa Rancheria	CA	PC	9.6	20.5	31.3	19.4	24.3	29.2
T44400	Santa Ynez Band of Chumash Mission Indians of the Santa Ynez Reservation	CA	PC	15.3	30.0	44.6	49.5	54.3	59.1
T44500	Santee Sioux Nation	NE	GP	46.5	58.0	69.6			

visited on 10/9/2014

Table 9. Estimated Proportions of Employment, by Tribe, in Corresponding Tribal Statistical Areas and Nearby Counties, 2010

Organization Code	Name of Tribe	State Abbreviation[1]	Region Abbreviation	For Tribe's Tribal Statistical Area Only, Estimated Range[2] of Percent of ALL AIAN-AOIC Population 16 and Over who are Employed in Civilian Jobs			In Counties Containing or Nearby the Tribal Area, Estimated Range[2] of Percent of ALL AIAN-AOIC Population 16 and Over who are Employed in Civilian Jobs		
				Min.	Md.Pt.	Max.	Min.	Md.Pt.	Max.
T44700	Sault Ste. Marie Tribe of Chippewa Indians of Michigan	MI	MW	26.4	34.5	42.7			
T45000	Seminole Nation of Oklahoma	OK	EO	42.1	46.9	51.8	43.2	47.6	52.0
T45300	Seneca-Cayuga Tribe of Oklahoma	OK	EO	41.6	52.0	62.4			
T45500	Shakopee Mdewakanton Sioux Community of Minnesota	MN	MW	7.8	20.3	32.9	52.9	61.4	69.8
T45800	Shingle Springs Band of Miwok Indians	CA	PC				42.3	50.2	58.0
T45900	Shinnecock Indian Nation	NY	EA	24.0	35.7	47.4	55.9	60.1	64.4
T46000	Shoalwater Bay Tribe of the Shoalwater Bay Indian Reservation	WA	NW				29.4	39.2	49.1
T46200	Shoshone-Bannock Tribes of the Fort Hall Reservation of Idaho	ID	NW	34.4	40.8	47.3	39.9	44.4	48.9
T46300	Shoshone-Paiute Tribes of the Duck Valley Reservation	XX	WS	35.2	43.6	52.0			
T46301	Shoshone-Paiute Tribes of the Duck Valley Reservation (Idaho)	ID	WS				50.1	54.0	57.8
T46400	Sisseton-Wahpeton Oyate of the Lake Traverse Reservation	XX	GP	48.7	53.3	57.9			
T46403	Sisseton-Wahpeton Oyate of the Lake Traverse Reservation, in SD	SD	GP				50.5	55.4	60.3
T46500	Sitka Tribe of Alaska	AK	AK	45.1	55.5	65.9	52.3	61.8	71.3
T46700	Skokomish Indian Tribe of the Skokomish Reservation	WA	NW	35.3	40.5	45.8			
T47200	Sokaogon Chippewa Community	WI	MW	35.3	53.4	71.5			
T47400	Southern Ute Indian Tribe of the Southern Ute Reservation	CO	SW	37.3	43.2	49.1			
T47500	Spirit Lake Tribe	ND	GP	39.9	43.5	47.2	40.2	45.4	50.6
T47600	Spokane Tribe of the Spokane Reservation	WA	NW	31.5	40.5	49.6			
T47700	Squaxin Island Tribe of the Squaxin Island Reservation	WA	NW	26.0	44.0	62.1			
T47800	St. Croix Chippewa Indians of Wisconsin	WI	MW	33.9	45.2	56.5			
T48000	Standing Rock Sioux Tribe of North & South Dakota	XX	GP	33.7	37.2	40.8			
T48001	Standing Rock Sioux Tribe of North & South Dakota, in ND	ND	GP				44.5	48.8	53.1
T48100	Stebbins Community Association	AK	AK	36.1	43.6	51.1			
T48300	Stockbridge Munsee Community	WI	MW	41.1	47.0	52.9			
T48600	Suquamish Indian Tribe of the Port Madison Reservation	WA	NW	47.7	59.0	70.2			
T48700	Susanville Indian Rancheria	CA	PC				12.8	19.5	26.2
T48800	Swinomish Indians of the Swinomish Reservation	WA	NW	26.6	34.5	42.3			
T49700	Three Affiliated Tribes of the Fort Berthold Reservation	ND	GP	50.9	55.9	61.0			

visited on 10/9/2014

Table 9. Estimated Proportions of Employment, by Tribe, in Corresponding Tribal Statistical Areas and Nearby Counties, 2010

Organization Code	Name of Tribe	State Abbreviation[1]	Region Abbreviation	For Tribe's Tribal Statistical Area Only, Estimated Range[2] of Percent of ALL AIAN-AOIC Population 16 and Over who are Employed in Civilian Jobs			In Counties Containing or Nearby the Tribal Area, Estimated Range[2] of Percent of ALL AIAN-AOIC Population 16 and Over who are Employed in Civilian Jobs		
				Min.	Md.Pt.	Max.	Min.	Md.Pt.	Max.
T49800	Tohono O'odham Nation of Arizona	AZ	WS	27.4	30.6	33.8			
T49900	Tonawanda Band of Seneca Indians of New York	NY	EA	46.4	56.3	66.2			
T50000	Tonkawa Tribe of Indians of Oklahoma	OK	SP	63.0	65.5	68.0			
T50100	Tonto Apache Tribe of Arizona	AZ	WS				30.8	36.3	41.7
T50200	Torres Martinez Desert Cahuilla Indians	CA	PC	40.3	53.4	66.4			
T50300	Traditional Village of Togiak	AK	AK	22.3	27.6	32.9			
T50400	Tulalip Tribes of the Tulalip Reservation	WA	NW	40.2	43.7	47.2			
T50500	Tule River Indian Tribe of the Tule River Reservation	CA	PC	39.7	54.8	69.8	44.4	48.5	52.7
T50600	Tuluksak Native Community	AK	AK	22.1	27.9	33.6			
T50700	Tunica-Biloxi Indian Tribe of Lousiana	LA	EA				52.9	56.8	60.7
T50900	Turtle Mountain Band of Chippewa Indians of North Dakota	XX	GP	35.4	39.8	44.1			
T51000	Tuscarora Nation of New York	NA	EA	37.6	48.1	58.6			
T51500	United Auburn Indian Community of the Auburn Rancheria of California	CA	PC				53.5	58.8	64.1
T51700	Upper Sioux Community	MN	MW				34.5	49.0	63.6
T51800	Upper Skagit Indian Tribe of Washington	WA	NW	31.5	39.0	46.6			
T51900	Ute Indian Tribe of the Uintah & Ouray Reservation	UT	WS	42.3	48.9	55.5	47.3	51.6	55.9
T52000	Ute Mountain Tribe of the Ute Mountain Reservation, Colorado, New Mexico & Utah	XX	SW	57.9	61.6	65.2			
T52300	Village of Alakanuk	AK	AK	29.3	36.0	42.7			
T52400	Village of Anaktuvuk Pass	AK	AK	27.4	33.3	39.3			
T52500	Village of Aniak	AK	AK	40.1	51.6	63.0			
T52600	Village of Atmautluak	AK	AK	34.8	44.5	54.2			
T52800	Village of Chefornak	AK	AK	40.7	46.8	52.9			
T53300	Village of Kalskag	AK	AK	33.0	47.9	62.9			
T53500	Village of Kotlik	AK	AK	31.2	37.6	44.0			
T53600	Village of Lower Kalskag	AK	AK	29.0	39.3	49.6			
T53800	Village of Old Harbor	AK	AK	21.4	38.0	54.6			
T54400	Village of Wainwright	AK	AK	35.3	43.7	52.2			
T54500	Walker River Paiute Tribe of the Walker River Reservation	NV	WS	24.2	33.9	43.5			

visited on 10/9/2014

Table 9. Estimated Proportions of Employment, by Tribe, in Corresponding Tribal Statistical Areas and Nearby Counties, 2010

Organization Code	Name of Tribe	State Abbreviation[1]	Region Abbreviation	For Tribe's Tribal Statistical Area Only, Estimated Range[2] of Percent of ALL AIAN-AOIC Population 16 and Over who are Employed in Civilian Jobs			In Counties Containing or Nearby the Tribal Area, Estimated Range[2] of Percent of ALL AIAN-AOIC Population 16 and Over who are Employed in Civilian Jobs		
				Min.	Md.Pt.	Max.	Min.	Md.Pt.	Max.
T54700	Washoe Tribe of Nevada & California	XX	WS	11.8	35.1	58.4			
T54703	Washoe Tribe of Nevada & California (Dresslerville Community)	NV	WS	24.6	41.3	58.0			
T54704	Washoe Tribe of Nevada & California (Carson Community)	NV	WS	24.1	36.8	49.6			
T54800	White Mountain Apache Tribe of the Fort Apache Reservation	AZ	WS	34.0	38.3	42.6			
T55100	Winnebago Tribe of Nebraska	NE	GP	53.1	56.4	59.6	38.4	48.9	59.4
T55500	Wyandotte Nation	OK	EO	48.6	57.1	65.6			
T55600	Yakutat Tlingit Tribe	AK	AK	57.2	65.3	73.5	57.2	65.3	73.5
T55700	Yankton Sioux Tribe of South Dakota	SD	GP	40.4	45.6	50.8	36.1	40.9	45.7
T55900	Yavapai-Prescott Tribe of the Yavapai Reservation	AZ	WS	42.6	48.7	54.9			
T56000	Yerington Paiute Tribe of the Yerington Colony & Campbell Ranch	NV	WS	30.2	45.2	60.2			
T56100	Yocha Dehe Wintun Nation	CA	PC				51.4	56.1	60.8
T56300	Ysleta Del Sur Pueblo of Texas	TX	SW	45.2	66.9	88.7	44.9	51.2	57.5
T56500	Yurok Tribe of the Yurok Reservation	CA	PC	27.1	38.1	49.2			
T56600	Zuni Tribe of the Zuni Reservation	NM	SW	42.3	49.6	57.0			

Source: Census Bureau published data on employment of AIAN-AOIC populations in tribal statistical areas and in counties in the vicinity of federally recognized tribes.
Notes:
1. "XX" indicates cases in which the tribe is in more than one state. See Appendix Table 1 for more details on the location of the tribe by state.
2. Ranges are based on a 90 percent confidence interval, derived from the Margins of Errors (MOEs) in the published Census-Bureau data underlying these estimates.

visited on 10/9/2014

2. More data were available by county for AIAN-AOIC populations than for AIAN-AOIC employment levels. As a result the county-based estimates presented in Table 9 involve fewer counties than the counties used to estimate service area populations. For example, a tribe may have a service population in two adjacent counties, for which AIAN-AOIC population data were available, but in only one of these two counties AIAN-AOIC employment data may have been available. In this case, the proportion for the one county for which the employment data were available was reported in the table. However, this does contribute to greater uncertainty with regard to the county-based estimates than would exist if more complete county data were available.

3. It is important to note that these are statistical estimates based on sampling (rather than a complete population census), and they are therefore subject to a significant level of uncertainty. More precisely, the ranges shown for the proportion of employment (among those ages 16 and older) are based on an estimated 90 percent confidence interval. This means that the true statistic, reflecting the absolute reality of who was actually employed and who was not is expected to be within the reported range **only 90 percent of the time**. In other words, there is a 10 percent chance that the employment proportion is outside the range shown in Table 9, with a 5 percent chance it is below the range, and a 5 percent chance it is above it. Put another way, of the 322 tribes listed in Table 9, on average we would expect that about 5 percent of them (or about 16 of these tribes) will have a true rate of employment in their TSAs for 2010 that is below the lower boundary of the range reported, and another 5 percent of them (or another 16 of these tribes) will be expected to have a true rate of employment in their TSAs that is above the upper boundary of the range reported.

4. Given the wide range of uncertainty around the midpoints for employment rates shown in Table 9, the uncertainly outside the ranges shown (as just described), and the additional uncertainty with regard to how much the statistics for the TSA truly reflect the employment rate of the entire service area population, it must be realized that the statistics provided should not be relied on as a basis for decisions regarding individual tribes.

5. As already noted, Tables 6, 7, and 8 provide estimates of the proportion of people ages 16 and over who are available for work but not working, by state, region, and geographic area, respectively. These estimates were only possible based on the assumption that 67.25 percent of all people who are 16 and over are available for work, according to the national average for 2010 for all Americans. However, because many individual tribes are facing rather unique economic and demographic characteristics, it would be inappropriate, i.e., too unreliable, to make this 67.25-percent assumption for each individual tribe. Therefore, this report does not provide estimates on a tribe-by-tribe basis of the proportion of people available for work who are not working.

visited on 10/9/2014

Workers in the Government Sector, and Families below the Poverty Line

Table 10 below provides estimates of the proportions AIAN-AOIC workers in states with federally recognized tribes who work for the government sector. These are based on publically available data provided by the Census Bureau from their American Community Survey (ACS). It is important to note that the population base for these statistics is the AIAN-AOIC population which includes individuals who are not in the service populations of federally recognized tribes. Nevertheless, these are the only statistical information available on this kind of measure, and they are thus presented here for illustrative purposes.

As shown in the table, approximately 21 percent of AIAN-AOIC workers are employed with a government (Federal, state, local, or tribal). In this case, this average reflects the AIAN-AOIC population across all parts in the United States, not just the states that have federally recognized tribes. This proportion, however, varies substantially by state. It is below 12 percent in Iowa, for example, and over 40 percent in South Dakota.

In addition, Table 10 provides estimates of the percent of AIAN-AOIC families whose income is below the poverty line, by state, also based on publically available ACS data from the Census Bureau. The national average for 2010 is about 23 percent. Commensurate with its relatively low level of employment, South Dakota is the State with the highest proportion of poverty among Native American families—between 43 and 47 percent. Figure 3 illustrates the poverty ranges presented in the table.

visited on 10/9/2014

Table 10. Employment in the Government Sector, and Poverty Rates, for the Entire United States and for States with Federally Recognized Tribes, 2010

State	Estimated Range of the Percent of all Workers Who Work for a Government Organization			Estimated Range of the Percent of Families Whose Income is Below the Poverty Line		
	Min.	Md.Pt.	Max.	Min.	Md.Pt.	Max.
Entire United States	**20.6**	**20.8**	**21.0**	**23.0**	**23.2**	**23.4**
Alabama	16.7	18.4	20.1	20.4	22.6	24.8
Alaska	31.8	33.2	34.6	18.3	19.3	20.3
Arizona	33.1	34.3	35.5	30.6	31.8	33.0
Arkansas						
California	18.7	19.2	19.7	17.7	18.3	18.9
Colorado	17.5	18.8	20.1	18.1	19.5	20.9
Connecticut	13.4	15.8	18.2	10.8	13.1	15.4
Delaware						
Florida	13.5	14.6	15.7	17.3	18.8	20.3
Georgia						
Hawaii						
Idaho	23.1	25.4	27.7	22.9	25.4	27.9
Illinois						
Indiana						
Iowa	8.5	10.2	11.9	26.8	29.5	32.2
Kansas	17.1	18.9	20.7	21.0	22.6	24.2
Kentucky						
Louisiana	13.6	15.1	16.6	22.3	24.7	27.1
Maine	13.0	15.5	18.0	27.6	30.3	33.0
Maryland						
Massachusetts	12.3	13.8	15.3	18.9	20.9	22.9
Michigan	18.0	18.9	19.8	22.2	23.1	24.0
Minnesota	23.5	24.9	26.3	30.3	31.8	33.3
Mississippi	20.1	23.1	26.1	20.8	24.1	27.4
Missouri						
Montana	37.7	39.7	41.7	32.2	34.0	35.8
Nebraska	20.7	23.3	25.9	30.5	33.8	37.1
Nevada	19.3	21.1	22.9	14.9	16.5	18.1
New Hampshire						
New Jersey						

visited on 10/9/2014

Table 10. Employment in the Government Sector, and Poverty Rates, for the Entire United States and for States with Federally Recognized Tribes, 2010

State	Estimated Range of the Percent of all Workers Who Work for a Government Organization			Estimated Range of the Percent of Families Whose Income is Below the Poverty Line		
	Min.	Md.Pt.	Max.	Min.	Md.Pt.	Max.
New Mexico	30.7	31.9	33.1	28.5	29.9	31.3
New York	19.3	20.6	21.9	20.5	21.8	23.1
North Carolina	17.0	18.3	19.6	24.5	25.8	27.1
North Dakota	32.2	34.7	37.2	34.7	37.3	39.9
Ohio						
Oklahoma	19.3	19.9	20.5	21.3	22.0	22.7
Oregon	13.8	15.0	16.2	24.5	25.9	27.3
Pennsylvania						
Rhode Island	11.5	16.2	20.9	18.5	22.8	27.1
South Carolina	11.1	13.0	14.9	20.0	22.2	24.4
South Dakota	40.4	42.7	45.0	42.8	45.1	47.4
Tennessee						
Texas	15.0	15.9	16.8	16.4	17.4	18.4
Utah	18.2	20.3	22.4	23.1	25.4	27.7
Vermont						
Virginia						
Washington	23.2	24.1	25.0	21.7	22.8	23.9
West Virginia						
Wisconsin	20.6	22.2	23.8	25.2	26.7	28.2
Wyoming	25.8	28.8	31.8	17.8	21.3	24.8

Source: These estimates are based on publically available data for 2010 from the Census Bureau. Ranges reflect margins of error at the 90 percent confidence level.

visited on 10/9/2014

Figure 3. Poverty Rates for AIAN-AOIC Populations, for the United States and for States with Federally Recognized Tribes, 2010

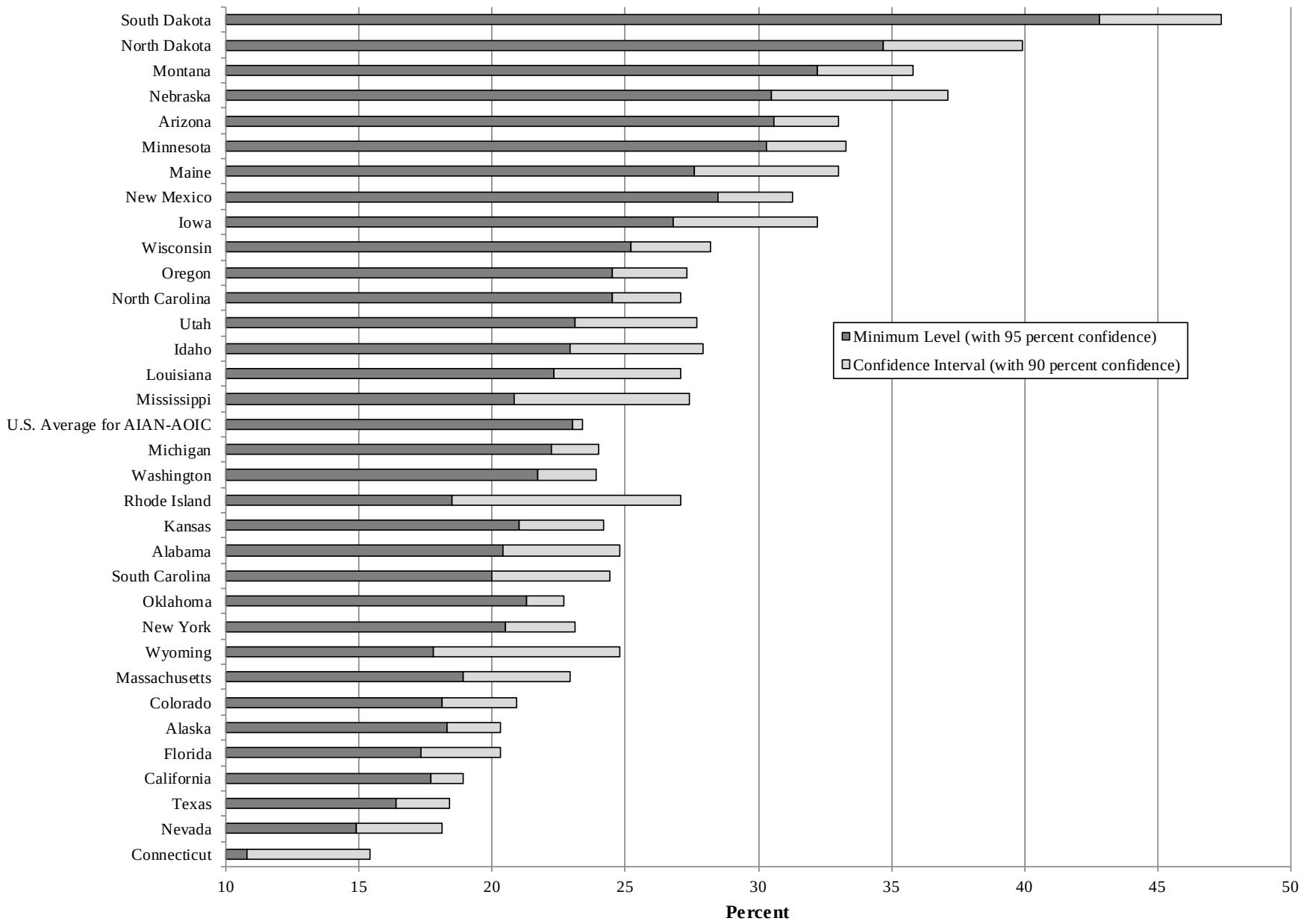

visited on 10/9/2014

Acknowledgments

Although data from the Census Bureau on AIAN populations by geographic area were publically available, Ms. Tina Norris and Mr. Alfred Gottschalck at the Census Bureau were instrumental in their assistance by providing summary tables of the data and by explaining their definitions. They also provided technical guidance on the methodologies used to derive many of the estimates. The extensive effort by Ms. Norris, in terms of the time she devoted to providing these data, is especially appreciated.

visited on 10/9/2014

Appendix Tables

A-1. Alphabetical Listing of Tribes and Their State and Regional Locations

A-2. Population Estimates for 2010 by Source and Method for Each Tribe

A-3. Estimated Distribution of AIAN-AOIC Population for Each Tribe by Age Group and Gender

visited on 10/9/2014

Appendix Table 1. Alphabetical Listing of Tribes and Their State and Regional Locations

Organ-ization Code	Tribe's Official Name Consistent with the Federal Register Notice That Lists Tribes	State 1	State 2	State 3	Region
T00100	Absentee-Shawnee Tribe of Indians of Oklahoma	OK			SP
T00200	Agdaagux Tribe of King Cove	AK			AK
T00300	Agua Caliente Band of Cahuilla Indians of the Auga Caliente Indian Reservation	CA			PC
T00400	Ak Chin Indian Community of the Maricopa Indian Reservation	AZ			WS
T00500	Akiachak Native Community	AK			AK
T00600	Akiak Native Community	AK			AK
T00700	Alabama-Coushatta Tribes of Texas	TX			SP
T00800	Alabama-Quassarte Tribal Town	OK			EO
T00900	Alatna Village	AK			AK
T01000	Aleut Community of St. Paul Island	AK			AK
T01100	Algaaciq Native Village (St. Mary's)	AK			AK
T01200	Allakaket Village	AK			AK
T01300	Alturas Indian Rancheria	CA			PC
T01400	Angoon Community Association	AK			AK
T01500	Anvik Village	AK			AK
T01600	Apache Tribe of Oklahoma	OK			SP
T01700	Arapaho Tribe of the Wind River Reservation	WY			RM
T01800	Aroostook Band of Micmac Indians of Maine	ME			EA
T01900	Asa'carsarmiut Tribe	AK			AK
T02000	Assiniboine and Sioux Tribes of the Fort Peck Indian Reservation	MT			RM
T02100	Atqasuk Village	AK			AK
T02200	Augustine Band of Cahuilla Indians	CA			PC
T02300	Bad River Band of Lake Superior Tribe of Chippewa Indians of the Bad River Reservation	WI			MW
T02400	Barona Group of Capitan Grande Band of Mission Indians of the Barona Reservation	CA			PC
T02500	Bay Mills Indian Community	MI			MW
T02600	Bear River Band of the Rohnerville Rancheria	CA			PC
T02700	Beaver Village	AK			AK
T02800	Berry Creek Rancheria of Maidu Indians of California	CA			PC
T02900	Big Lagoon Rancheria	CA			PC
T03000	Big Pine Band of Owens Valley Paiute Shoshone Indians of the Big Pine Reservation	CA			PC
T03100	Big Sandy Rancheria of Mono Indians of California	CA			PC
T03200	Big Valley Band of Pomo Indians of the Big Valley Rancheria	CA			PC
T03300	Birch Creek Tribe	AK			AK
T03400	Blackfeet Tribe of the Blackfeet Indian Reservation of Montana	MT			RM
T03500	Blue Lake Rancheria	CA			PC
T03600	Bridgeport Paiute Indian Colony of California	CA			PC
T03700	Buena Vista Rancheria of Me-Wuk Indians of California	CA			PC
T03800	Burns Paiute Tribe of the Burns Pauite Indian Colony of Oregon	OR			NW
T03900	Cabazon Band of Mission Indians	CA			PC
T04000	Cachil DeHe Band of Wintun Indians of the Colusa Indian Community of the Colusa Rancheria	CA			PC
T04100	Caddo Nation of Oklahoma	OK			SP
T04200	Cahto Indian Tirbe of the Laytonville Rancheria	CA			PC
T04300	Cahuilla Band of Mission Indians of the Cahuilla Reservation	CA			PC
T04400	California Valley Miwok Tribe	CA			PC
T04500	Campo Band of Diegueno Mission Indians of the Campo Indian Reservation	CA			PC
T04600	Catawba Indian Nation	SC			EA
T04700	Cayuga Nation of New York	NY			EA

visited on 10/9/2014

Appendix Table 1. Alphabetical Listing of Tribes and Their State and Regional Locations

Organ-ization Code	Tribe's Official Name Consistent with the Federal Register Notice That Lists Tribes	State 1	State 2	State 3	Region
T04800	Cedarville Rancheria	CA			PC
T04900	Central Council of the Tlingit and Haida Indian Tribes	AK			AK
T05000	Chalkyitsik Village	AK			AK
T05100	Cheesh-Na Tribe	AK			AK
T05200	Chemehuevi Indian Tribe of the Chemehuevi Reservation	CA			PC
T05300	Cher-Ae Heights Indian Community of the Trinidad Rancheria	CA			PC
T05400	Cherokee Nation	OK			EO
T05401	Cherokee Nation not in Ottawa or Washington Counties, OK	OK			EO
T05402	Cherokee Nation in Ottawa County, OK	OK			EO
T05403	Cherokee Nation in Washington County, OK	OK			EO
T05500	Chevak Native Village	AK			AK
T05600	Cheyenne and Arapaho Tribes	OK			SP
T05700	Cheyenne River Sioux Tribe of the Cheyenne River Reservation	SD			GP
T05800	Chickaloon Native Village	AK			AK
T05900	Chickasaw Nation	OK			EO
T06000	Chicken Ranch Rancheria of Me-Wuk Indians of California	CA			PC
T06100	Chignik Bay Tribal Council	AK			AK
T06200	Chignik Lake Village	AK			AK
T06300	Chilkat Indian Village (Klukwan)	AK			AK
T06400	Chilkoot Indian Association (Haines)	AK			AK
T06500	Chinik Eskimo Community (Golovin)	AK			AK
T06600	Chippewa-Cree Indians of the Rocky Boy's Reservation	MT			RM
T06700	Chitimacha Tribe of Louisiana	LA			EA
T06800	Choctaw Nation of Oklahoma	OK			EO
T06900	Chuloonawick Native Village	AK			AK
T07000	Circle Native Community	AK			AK
T07100	Citizen Potawatomi Nation	OK			SP
T07200	Cloverdale Rancheria of Pomo Indians of California	CA			PC
T07300	Cocopah Tribe of Arizona	AZ			WS
T07400	Coeur D'Alene Tribe of the Coeur D'Alene Reservation	ID			NW
T07500	Cold Springs Rancheria of Mono Indians of California	CA			PC
T07600	Colorado River Indian Tribes of the Colorado River Indian Reservation, in AZ	AZ	CA		WS
T07601	Colorado River Indian Tribes of the Colorado River Indian Reservation, in AZ	AZ			WS
T07602	Colorado River Indian Tribes of the Colorado River Indian Reservation, in CA	CA			WS
T07700	Comanche Nation	OK			SP
T07800	Confederated Salish and Kootenai Tribes of the Flathead Reservation	MT			NW
T07900	Confederated Tribes and Bands of the Yakama Nation	WA			NW
T08000	Confederated Tribes of Coos, Lower Umpqua and Siuslaw Indians of Oregon	OR			NW
T08100	Confederated Tribes of Siletz Indians of Oregon	OR			NW
T08200	Confederated Tribes of the Chehalis Reservation	WA			NW
T08300	Confederated Tribes of the Colville Reservation	WA			NW
T08400	Confederated Tribes of the Goshute Reservation	NV	UT		WS
T08401	Confederated Tribes of the Goshute Reservation, in NV	NV			WS
T08402	Confederated Tribes of the Goshute Reservation, in UT	UT			WS
T08500	Confederated Tribes of the Grand Ronde Community of Oregon	OR			NW
T08600	Confederated Tribes of the Umatilla Reservation	OR			NW
T08700	Confederated Tribes of the Warm Springs Reservation of Oregon	OR			NW

visited on 10/9/2014

Appendix Table 1. Alphabetical Listing of Tribes and Their State and Regional Locations

Organ-ization Code	Tribe's Official Name Consistent with the Federal Register Notice That Lists Tribes	State 1	State 2	State 3	Region
T08800	Coquille Tribe of Oregon	OR			NW
T08900	Cortina Indian Rancheria of Wintun Indians of California	CA			PC
T09000	Coushatta Tribe of Lousiana	LA			EA
T09100	Cow Creek Band of Umpqua Indians of Oregon	OR			NW
T09200	Cowlitz Indian Tribe	WA			NW
T09300	Coyote Valley Band of Pomo Indians of California	CA			PC
T09400	Craig Community Association	AK			AK
T09500	Crow Creek Sioux Tribe of the Crow Creek Reservation	SD			GP
T09600	Crow Tribe of Montana	MT			RM
T09700	Curyung Tribal Council	AK			AK
T09800	Death Valley Timbi-Sha Shoshone Band of California	CA	NV		PC
T09801	Death Valley Timbi-Sha Shoshone Band of California, in CA	CA			PC
T09802	Death Valley Timbi-Sha Shoshone Band of California, in NV	NV			PC
T09900	Delaware Nation	OK			SP
T10000	Delaware Tribe of Indians	OK			EO
T10100	Douglas Indian Association	AK			AK
T10200	Dry Creek Rancheria of Pomo Indians of California	CA			PC
T10300	Duckwater Shoshone Tribe of the Duckwater Reservation	NV			WS
T10400	Eastern Band of Cherokee Indians of North Carolina	NC			EA
T10500	Eastern Shawnee Tribe of Oklahoma	OK			EO
T10600	Egegik Village	AK			AK
T10700	Eklutna Native Village	AK			AK
T10800	Ekwok Village	AK			AK
T10900	Elem Indian Colony of Pomo Indians of the Sulphur Bank Rancheria	CA			PC
T11000	Elk Valley Rancheria	CA			PC
T11100	Ely Shoshone Tribe of Nevada	NV			WS
T11200	Emmonak Village	AK			AK
T11300	Enterprise Rancheria of Maidu Indians of California	CA			PC
T11400	Evansville Village (aka Bettles Field)	AK			AK
T11500	Ewiiaapaayp Band of Kumeyaay Indians	CA			PC
T11600	Federated Indians of Graton Rancheria	CA			PC
T11700	Flandreau Santee Sioux Tribe of South Dakota	SD			GP
T11800	Forest County Potawatomi Community	WI			MW
T11900	Fort Belknap Indian Community of the Fort Belknap Reservation of Montana	MT			RM
T12000	Fort Bidwell Indian Community of the Fort Bidwell Reservation of California	CA			PC
T12100	Fort Independence Indian Community of Paiute Indians of the Fort Independence Reservation	CA			PC
T12200	Fort McDermitt Paiute and Shoshone Tribes of the Fort McDermitt Indian Reservation	NV	OR		WS
T12300	Fort McDowell Yavapai Nation	AZ			WS
T12400	Fort Mojave Indian Tribe of Arizona, California, and Nevada	AZ	CA	NV	WS
T12401	Fort Mojave Indian Tribe of Arizona, California, and Nevada, in AZ	AZ			WS
T12402	Fort Mojave Indian Tribe of Arizona, California, and Nevada, in CA	CA			WS
T12403	Fort Mojave Indian Tribe of Arizona, California, and Nevada, in NV	NV			WS
T12500	Fort Sill Apache Tribe of Oklahoma	OK			SP
T12600	Galena Village (aka Louden Village)	AK			AK
T12700	Gila River Indian Community of the Gila River Indian Reservation	AZ			WS
T12800	Grand Traverse Band of Ottawa and Chippewa Indians	MI			MW
T12900	Greenville Rancheria of Maidu Indians of California	CA			PC

visited on 10/9/2014

Appendix Table 1. Alphabetical Listing of Tribes and Their State and Regional Locations

Organ-ization Code	Tribe's Official Name Consistent with the Federal Register Notice That Lists Tribes	State 1	State 2	State 3	Region
T13000	Grindstone Indian Rancheria of the Wintun-Wailaki Indians of California	CA			PC
T13100	Guidiville Rancheria of California	CA			PC
T13200	Gulkana Village	AK			AK
T13300	Habematolel Pomo of Upper Lake	CA			PC
T13400	Hannahville Indian Community	MI			MW
T13500	Havasupai Tribe of the Havasupai Reservation	AZ			WS
T13600	Healy Lake Village	AK			AK
T13700	Ho-Chunk Nation of Wisconsin	WI	MN		MW
T13701	Ho-Chunk Nation of Wisconsin in Shawano	WI			MW
T13702	Ho-Chunk Nation of Wisconsin outside Shawano	WI			MW
T13800	Hoh Indian Tribe of the Hoh Indian Reservation	WA			NW
T13900	Holy Cross Village	AK			AK
T14000	Hoonah Indian Association	AK			AK
T14100	Hoopa Valley Tribe	CA			PC
T14200	Hopi Tribe of Arizona	AZ			WS
T14300	Hopland Band of Pomo Indians of the Hopland Rancheria	CA			PC
T14400	Houlton Band of Maliseet Indians of Maine	ME			EA
T14500	Hualapai Indian Tribe of the Hualapai Indian Reservation	AZ			WS
T14600	Hughes Village	AK			AK
T14700	Huslia Village	AK			AK
T14800	Hydaburg Cooperative Association	AK			AK
T14900	Igiugig Village	AK			AK
T15000	Iipay Nation of Santa Ysabel	CA			PC
T15100	Inaja Band of Diegueno Mission Indians of the Inaja and Cosmit Reservation	CA			PC
T15200	Inupiat Community of the Arctic Slope	AK			AK
T15300	Ione Band of Miwok Indians of California	CA			PC
T15400	Iowa Tribe of Kansas and Nebraska	KS	NE		SP
T15401	Iowa Tribe of Kansas and Nebraska, in KS	KS			SP
T15402	Iowa Tribe of Kansas and Nebraska, in NE	NE			SP
T15500	Iowa Tribe of Oklahoma	OK			SP
T15600	Iqurmuit Traditional Council	AK			AK
T15700	Ivanoff Bay Village	AK			AK
T15800	Jackson Rancheria of Me-Wuk Indians of California	CA			PC
T15900	Jamestown S'Klallam Tribe of Washington	WA			NW
T16000	Jamul Indian Village of California	CA			PC
T16100	Jena Band of Choctaw Indians	LA			EA
T16200	Jicarilla Apache Nation	NM			SW
T16300	Kaguyak Village	AK			AK
T16400	Kaibab Band of Paiute Indians of the Kaibab Indian Reservation	AZ			WS
T16500	Kaktovik Village (aka Barter Island)	AK			AK
T16600	Kalispel Indian Community of the Kalispel Reservation	WA			NW
T16700	Karuk Tribe	CA			PC
T16800	Kashia Band of Pomo Indians of the Stewarts Point Rancheria	CA			PC
T16900	Kasigluk Traditional Elders Council	AK			AK
T17000	Kaw Nation	OK			SP
T17100	Kenaitze Indian Tribe	AK			AK
T17200	Ketchikan Indian Corporation	AK			AK

visited on 10/9/2014

Appendix Table 1. Alphabetical Listing of Tribes and Their State and Regional Locations

Organ-ization Code	Tribe's Official Name Consistent with the Federal Register Notice That Lists Tribes	State 1	State 2	State 3	Region
T17300	Kewa Pueblo	NM			SW
T17400	Keweenaw Bay Indian Community	MI			MW
T17500	Kialegee Tribal Town	OK			EO
T17600	Kickapoo Traditional Tribe of Texas	TX			SP
T17700	Kickapoo Tribe of Indians of the Kickapoo Reservation in Kansas	KS			SP
T17800	Kickapoo Tribe of Oklahoma	OK			SP
T17900	King Island Native Community	AK			AK
T18000	King Salmon Tribe	AK			AK
T18100	Kiowa Indian Tribe of Oklahoma	OK			SP
T18200	Klamath Tribes	OR			NW
T18300	Klawock Cooperative Association	AK			AK
T18400	Knik Tribe	AK			AK
T18500	Kokhanok Village	AK			AK
T18600	Kootenai Tribe of Idaho	ID			NW
T18700	Koyukuk Native Village	AK			AK
T18800	La Jolla Band of Luiseno Indians	CA			PC
T18900	La Posta Band of Diegueno Mission Indians of the La Posta Indian Reservation	CA			PC
T19000	Lac Courte Oreilles Band of Lake Superior Chippewa Indians of Wisconsin	WI			MW
T19100	Lac du Flambeau Band of Lake Superior Chippewa Indians of the Lac du Flambeau Reservation of Wisconsin	WI			MW
T19200	Lac Vieux Desert Band of Lake Superior Chippewa Indians	MI			MW
T19300	Las Vegas Tribe of Paiute Indians of the Las Vegas Indian Colony	NV			WS
T19400	Levelock Village	AK			AK
T19500	Lime Village	AK			AK
T19600	Little River Band of Ottawa Indians	MI			MW
T19700	Little Traverse Bay Bands of Odawa Indians	MI			MW
T19800	Los Coyotes Band of Cahuilla and Cupeno Indians	CA			PC
T19900	Lovelock Paiute Tribe of the Lovelock Indian Colony	NV			WS
T20000	Lower Brule Sioux Tribe of the Lower Brule Reservation	SD			GP
T20100	Lower Elwha Tribal Comminity of the Lower Elwha Reservation	WA			NW
T20200	Lower Lake Rancheria	CA			PC
T20300	Lower Sioux Indian Community in the State of Minnesota	MN			MW
T20400	Lummi Tribe of the Lummi Reservation	WA			NW
T20500	Lytton Rancheria of California	CA			PC
T20600	Makah Indian Tribe of the Makah Indian Reservation	WA			NW
T20700	Manchester Band of Pomo Indians of the Manchester-Point Arena Rancheria	CA			PC
T20800	Manley Hot Springs Village	AK			AK
T20900	Manokotak Village	AK			AK
T21000	Manzanita Band of Diegueno Mission Indians of the Manzanita Reservation	CA			PC
T21100	Mashantucket Pequot Tribe of Connecticut	CT			EA
T21200	Mashpee Wampanoag Tribe	MA			EA
T21300	Match-e-be-nash-she-wish Band of Pottawatomi Indians of Michigan	MI			MW
T21400	McGrath Native Village	AK			AK
T21500	Mechoopda Indian Tribe of Chico Rancheria	CA			PC
T21600	Menominee Indian Tribe of Wisconsin	WI			MW
T21700	Mentasta Traditional Council	AK			AK
T21800	Mesa Grande Band of Diegueno Mission Indians of the Mesa Grande Reservation	CA			PC

visited on 10/9/2014

Appendix Table 1. Alphabetical Listing of Tribes and Their State and Regional Locations

Organ-ization Code	Tribe's Official Name Consistent with the Federal Register Notice That Lists Tribes	State 1	State 2	State 3	Region
T21900	Mescalero Apache Tribe of the Mescalero Reservation	NM			SW
T22000	Metlakatla Indian Community, Annette Island Reserve	AK			NW
T22100	Miami Tribe of Oklahoma	OK			EO
T22200	Miccosukee Tribe of Indians of Florida	FL			EA
T22300	Middletown Rancheria of Pomo Indians of California	CA			PC
T22400	Minnesota Chippewa Tribe	MN	WI		MW
T22401	Minnesota Chippewa Tribe (Bois Forte Band of Chippewa Tribe)	MN			MW
T22402	Minnesota Chippewa Tribe (Fond du Lac Band of Chippewa), in MN	MN			MW
T22403	Minnesota Chippewa Tribe (Fond du Lac Band of Chippewa), in WI	WI			MW
T22404	Minnesota Chippewa Tribe (Grand Portage Band of Chippewa)	MN			MW
T22405	Minnesota Chippewa Tribe (Leech Lake Band)	MN			MW
T22406	Minnesota Chippewa Tribe (Mille Lacs Band of Ojibwa)	MN			MW
T22407	Minnesota Chippewa Tribe (White Earth Band)	MN			MW
T22500	Mississippi Band of Choctaw Indians	MS			EA
T22600	Moapa Band of Paiute Indians of the Moapa River Indian Reservation	NV			WS
T22700	Modoc Tribe of Oklahoma	OK			EO
T22800	Mohegan Indian Tribe of Connecticut	CT			EA
T22900	Mooretown Rancheria of Maidu Indians of California	CA			PC
T23000	Morongo Band of Mission Indians	CA			PC
T23100	Muckleshoot Indian Tribe of the Muckleshoot Reservation	WA			NW
T23200	Muscogee (Creek) Nation	OK			EO
T23300	Naknek Native Village	AK			AK
T23400	Narragansett Indian Tribe of Rhode Island	RI			EA
T23500	Native Village of Afognak	AK			AK
T23600	Native Village of Akhiok	AK			AK
T23700	Native Village of Akutan	AK			AK
T23800	Native Village of Aleknagik	AK			AK
T23900	Native Village of Ambler	AK			AK
T24000	Native Village of Atka	AK			AK
T24100	Native Village of Barrow Inupiat Traditional Government	AK			AK
T24200	Native Village of Belkofski	AK			AK
T24300	Native Village of Brevig Mission	AK			AK
T24400	Native Village of Buckland	AK			AK
T24500	Native Village of Cantwell	AK			AK
T24600	Native Village of Chenega	AK			AK
T24700	Native Village of Chignik Lagoon	AK			AK
T24800	Native Village of Chitina	AK			AK
T24900	Native Village of Chuathbaluk (Russian Mission, Kuskokwim)	AK			AK
T25000	Native Village of Council	AK			AK
T25100	Native Village of Deering	AK			AK
T25200	Native Village of Diomede (aka Inalik)	AK			AK
T25300	Native Village of Eagle	AK			AK
T25400	Native Village of Eek	AK			AK
T25500	Native Village of Ekuk	AK			AK
T25600	Native Village of Elim	AK			AK
T25700	Native Village of Eyak (Cordova)	AK			AK
T25800	Native Village of False Pass	AK			AK

visited on 10/9/2014

Appendix Table 1. Alphabetical Listing of Tribes and Their State and Regional Locations

Organ-ization Code	Tribe's Official Name Consistent with the Federal Register Notice That Lists Tribes	State 1	State 2	State 3	Region
T25900	Native Village of Fort Yukon	AK			AK
T26000	Native Village of Gakona	AK			AK
T26100	Native Village of Gambell	AK			AK
T26200	Native Village of Georgetown	AK			AK
T26300	Native Village of Goodnews Bay	AK			AK
T26400	Native Village of Hamilton	AK			AK
T26500	Native Village of Hooper Bay	AK			AK
T26600	Native Village of Kanatak	AK			AK
T26700	Native Village of Karluk	AK			AK
T26800	Native Village of Kiana	AK			AK
T26900	Native Village of Kipnuk	AK			AK
T27000	Native Village of Kivalina	AK			AK
T27100	Native Village of Kluti Kaah (aka Copper Center)	AK			AK
T27200	Native Village of Kobuk	AK			AK
T27300	Native Village of Kongiganak	AK			AK
T27400	Native Village of Kotzebue	AK			AK
T27500	Native Village of Koyuk	AK			AK
T27600	Native Village of Kwigillingok	AK			AK
T27700	Native Village of Kwinhagak (aka Quinhagak)	AK			AK
T27800	Native Village of Larsen Bay	AK			AK
T27900	Native Village of Marshall (aka Fortuna Ledge)	AK			AK
T28000	Native Village of Mary's Igloo	AK			AK
T28100	Native Village of Mekoryuk	AK			AK
T28200	Native Village of Minto	AK			AK
T28300	Native Village of Nanwalek (aka English Bay)	AK			AK
T28400	Native Village of Napaimute	AK			AK
T28500	Native Village of Napakiak	AK			AK
T28600	Native Village of Napaskiak	AK			AK
T28700	Native Village of Nelson Lagoon	AK			AK
T28800	Native Village of Nightmute	AK			AK
T28900	Native Village of Nikolski	AK			AK
T29000	Native Village of Noatak	AK			AK
T29100	Native Village of Nuiqsut (aka Nooiksut)	AK			AK
T29200	Native Village of Nunam Iqua	AK			AK
T29300	Native Village of Nunapitchuk	AK			AK
T29400	Native Village of Ouzinkie	AK			AK
T29500	Native Village of Paimiut	AK			AK
T29600	Native Village of Perryville	AK			AK
T29700	Native Village of Pilot Point	AK			AK
T29800	Native Village of Pitka's Point	AK			AK
T29900	Native Village of Point Hope	AK			AK
T30000	Native Village of Point Lay	AK			AK
T30100	Native Village of Port Graham	AK			AK
T30200	Native Village of Port Heiden	AK			AK
T30300	Native Village of Port Lions	AK			AK
T30400	Native Village of Ruby	AK			AK
T30500	Native Village of Saint Michael	AK			AK

visited on 10/9/2014

Appendix Table 1. Alphabetical Listing of Tribes and Their State and Regional Locations

Organ-ization Code	Tribe's Official Name Consistent with the Federal Register Notice That Lists Tribes	State 1	State 2	State 3	Region
T30600	Native Village of Savoonga	AK			AK
T30700	Native Village of Scammon Bay	AK			AK
T30800	Native Village of Selawik	AK			AK
T30900	Native Village of Shaktoolik	AK			AK
T31000	Native Village of Shishmaref	AK			AK
T31100	Native Village of Shungnak	AK			AK
T31200	Native Village of Stevens	AK			AK
T31300	Native Village of Tanacross	AK			AK
T31400	Native Village of Tanana	AK			AK
T31500	Native Village of Tatitlek	AK			AK
T31600	Native Village of Tazlina	AK			AK
T31700	Native Village of Teller	AK			AK
T31800	Native Village of Tetlin	AK			AK
T31900	Native Village of Tuntutuliak	AK			AK
T32000	Native Village of Tununak	AK			AK
T32100	Native Village of Tyonek	AK			AK
T32200	Native Village of Unalakleet	AK			AK
T32300	Native Village of Unga	AK			AK
T32400	Native Village of Venetie Tribal Government	AK			AK
T32401	Arctic Village	AK			AK
T32402	Village of Venetie	AK			AK
T32500	Native Village of Wales	AK			AK
T32600	Native Village of White Mountain	AK			AK
T32700	Navajo Nation	AZ	NM	UT	NA
T32701	Navajo Nation (Navajo - Western UT)	UT			NA
T32702	Navajo Nation (Navajo - Fort Defiance, AZ)	AZ			NA
T32703	Navajo Nation (Navajo - Fort Defiance, NM)	NM			NA
T32704	Navajo Nation (Navajo - Shiprock, AZ)	AZ			NA
T32705	Navajo Nation (Navajo - Shiprock, NM)	NM			NA
T32706	Navajo Nation (Navajo - Shiprock, UT)	UT			NA
T32707	Navajo Nation (Navajo - Western AZ)	AZ			NA
T32708	Navajo Nation (Navajo-Chinle)	AZ			NA
T32709	Navajo Nation (Navajo-Eastern)	NM			NA
T32710	Navajo Nation (Ramah Navajo Chapter)	NM			SW
T32800	Nenana Native Association	AK			AK
T32900	New Koliganek Village Council	AK			AK
T33000	New Stuyahok Village	AK			AK
T33100	Newhalen Village	AK			AK
T33200	Newtok Village	AK			AK
T33300	Nez Perce Tribe	ID			NW
T33400	Nikolai Village	AK			AK
T33500	Ninilchik Village	AK			AK
T33600	Nisqually Indian Tribe of the Nisqually Reservation	WA			NW
T33700	Nome Eskimo Community	AK			AK
T33800	Nondalton Village	AK			AK
T33900	Nooksack Indian Tribe of Washington	WA			NW
T34000	Noorvik Native Community	AK			AK

visited on 10/9/2014

Appendix Table 1. Alphabetical Listing of Tribes and Their State and Regional Locations

Organ-ization Code	Tribe's Official Name Consistent with the Federal Register Notice That Lists Tribes	State 1	State 2	State 3	Region
T34100	Northern Cheyenne Tribe of the Northern Cheyenne Indian Reservation	MT	SD		RM
T34101	Northern Cheyenne Tribe of the Northern Cheyenne Indian Reservation, in MT	MT			RM
T34102	Northern Cheyenne Tribe of the Northern Cheyenne Indian Reservation, in SD	SD			RM
T34200	Northfork Rancheria of Mono Indians of California	CA			PC
T34300	Northway Village	AK			AK
T34400	Northwestern Band of Shoshoni Nation of Utah (Washakie)	UT			NW
T34500	Nottawaseppi Huron Band of the Potawatomi, Michigan (formerly the Huron Potawatomi, Inc.)	MI			MW
T34600	Nulato Village	AK			AK
T34700	Nunakauyarmiut Tribe	AK			AK
T34800	Oglala Sioux Tribe of the Pine Ridge Reservation	SD	NE		GP
T34900	Ohkay Owingeh	NM			SW
T35000	Omaha Tribe of Nebraska	NE	IA		GP
T35100	Oneida Nation of New York	NY			EA
T35200	Oneida Tribe of Indians of Wisconsin	WI			MW
T35300	Onondaga Nation of New York	NY			EA
T35400	Organized Village of Grayling (aka Holikachuk)	AK			AK
T35500	Organized Village of Kake	AK			AK
T35600	Organized Village of Kasaan	AK			AK
T35700	Organized Village of Kwethluk	AK			AK
T35800	Organized Village of Saxman	AK			AK
T35900	Orutsararmuit Native Village (aka Bethel)	AK			AK
T36000	Osage Nation	OK			EO
T36100	Oscarville Traditional Village	AK			AK
T36200	Otoe-Missouria Tribe of Indians	OK			SP
T36300	Ottawa Tribe of Oklahoma	OK			EO
T36400	Paiute Indian Tribe of Utah	UT			WS
T36500	Paiute-Shoshone Indians of the Bishop Community of the Bishop Colony	CA			PC
T36600	Paiute-Shoshone Indians of the Lone Pine Community of the Lone Pine Reservation	CA			PC
T36700	Paiute-Shoshone Tribe of the Fallon Reservation and Colony	NV			WS
T36800	Pala Band of Luiseno Mission Indians of the Pala Reservation	CA			PC
T36900	Pascua Yaqui Tribe of Arizona	AZ			WS
T37000	Paskenta Band of Nomlaki Indians of California	CA			PC
T37100	Passamaquoddy Tribe of Maine	ME			EA
T37101	Passamaquoddy Tribe of Maine (Pleasant Point Reservation)	ME			EA
T37102	Passamaquoddy Tribe of Maine (other areas)	ME			EA
T37200	Pauloff Harbor Village	AK			AK
T37300	Pauma Band of Luiseno Mission Indians of the Pauma & Yuima Reservation, California	CA			PC
T37400	Pawnee Nation of Oklahoma	OK			SP
T37500	Pechanga Band of Luiseno Mission Indians of the Pechanga Reservation	CA			PC
T37600	Pedro Bay Village	AK			AK
T37700	Penobscot Tribe of Maine	ME			EA
T37800	Peoria Tribe of Indians of Oklahoma	OK			EO
T37900	Petersburg Indian Association	AK			AK
T38000	Picayune Rancheria of Chukchansi Indians of California	CA			PC
T38100	Pilot Station Traditional Village	AK			AK
T38200	Pinoleville Pomo Nation	CA			PC
T38300	Pit River Tribe	CA			PC

visited on 10/9/2014

Appendix Table 1. Alphabetical Listing of Tribes and Their State and Regional Locations

Organ-ization Code	Tribe's Official Name Consistent with the Federal Register Notice That Lists Tribes	State 1	State 2	State 3	Region
T38400	Platinum Traditional Village	AK			AK
T38500	Poarch Band of Creek Indians of Alabama	AL	FL		EA
T38600	Pokagon Band of Potawatomi Indians	MI			MW
T38700	Ponca Tribe of Indians of Oklahoma	OK			SP
T38800	Ponca Tribe of Nebraska	NE	IA		GP
T38801	Ponca Tribe of Nebraska, in Knox, NE	NE			GP
T38802	Ponca Tribe of Nebraska, in Douglas, NE	NE			GP
T38803	Ponca Tribe of Nebraska, in Pottawttamie, IA	IA			GP
T38900	Port Gamble Indian Community of the Port Gamble Reservation	WA			NW
T39000	Portage Creek Village (aka Ohgsenakale)	AK			AK
T39100	Potter Valley Tribe	CA			PC
T39200	Prairie Band of Potawatomi Nation	KS			SP
T39300	Prairie Island Indian Community of the State of Minnesota	MN			MW
T39400	Pueblo of Acoma	NM			SW
T39500	Pueblo of Cochiti	NM			SW
T39600	Pueblo of Isleta	NM			SW
T39700	Pueblo of Jemez	NM			SW
T39800	Pueblo of Laguna	NM			SW
T39900	Pueblo of Nambe	NM			SW
T40000	Pueblo of Picuris	NM			SW
T40100	Pueblo of Pojoaque	NM			SW
T40200	Pueblo of San Felipe	NM			SW
T40300	Pueblo of San Ildefonso	NM			SW
T40400	Pueblo of Sandia	NM			SW
T40500	Pueblo of Santa Ana	NM			SW
T40600	Pueblo of Santa Clara	NM			SW
T40700	Pueblo of Taos	NM			SW
T40800	Pueblo of Tesuque	NM			SW
T40900	Pueblo of Zia	NM			SW
T41000	Puyallup Tribe of the Puyallup Reservation	WA			NW
T41100	Pyramid Lake Paiute Tribe of the Pyramid Lake Reservation	NV			WS
T41200	Qagan Tayagungin Tribe of Sand Point Village	AK			AK
T41300	Qawalangin Tribe of Unalaska	AK			AK
T41400	Quapaw Tribe of Indians	OK			EO
T41500	Quartz Valley Indian Community of the Quartz Valley Reservation of California	CA			PC
T41600	Quechan Tribe of the Fort Yuma Indian Reservation	AZ	CA		WS
T41601	Quechan Tribe of the Fort Yuma Indian Reservation, in Imperial, CA	CA			WS
T41602	Quechan Tribe of the Fort Yuma Indian Reservation, in Yuma, AZ	AZ			WS
T41700	Quileute Tribe of the Quileute Reservation	WA			NW
T41800	Quinault Tribe of the Quinault Reservation	WA			NW
T41900	Ramona Band of Cahuilla	CA			PC
T42000	Rampart Village	AK			AK
T42100	Red Cliff Band of Lake Superior Chippewa Indians of Wisconsin	WI			MW
T42200	Red Lake Band of Chippewa Indians	MN			MW
T42300	Redding Rancheria	CA			PC
T42400	Redwood Valley Rancheria of Pomo Indians of California	CA			PC
T42500	Reno-Sparks Indian Colony	NV			WS

visited on 10/9/2014

Appendix Table 1. Alphabetical Listing of Tribes and Their State and Regional Locations

Organ-ization Code	Tribe's Official Name Consistent with the Federal Register Notice That Lists Tribes	State 1	State 2	State 3	Region
T42600	Resighini Rancheria	CA			PC
T42700	Rincon Band of Luiseno Mission Indians of the Rincon Reservation	CA			PC
T42800	Robinson Rancheria of Pomo Indians of California	CA			PC
T42900	Rosebud Sioux Tribe of the Rosebud Indian Reservation	SD			GP
T43000	Round Valley Indian Tribes of the Round Valley Reservation	CA			PC
T43100	Sac & Fox Nation	OK			SP
T43200	Sac & Fox Nation of Missouri in Kansas and Nebraska	KS	NE		SP
T43201	Sac & Fox Nation of Missouri in Kansas and Nebraska, in KS	KS			SP
T43202	Sac & Fox Nation of Missouri in Kansas and Nebraska, in NE	NE			SP
T43300	Sac & Fox Tribe of the Mississippi in Iowa	IA			MW
T43400	Saginaw Chippewa Indian Tribe of Michigan	MI			MW
T43500	Saint Regis Mohawk Tribe	NY			EA
T43600	Salt River Pima-Maricopa Indian Community of the Salt River Reservation	AZ			WS
T43700	Samish Indian Tribe	WA			NW
T43701	Samish Indian Tribe, in San Juan, WA	WA			NW
T43702	Samish Indian Tribe, in Skagit, WA	WA			NW
T43800	San Carlos Apache Tribe of the San Carlos Reservation	AZ			WS
T43900	San Juan Southern Paiute Tribe of Arizona	AZ			WS
T44000	San Manuel Band of Mission Indians	CA			PC
T44100	San Pasqual Band of Diegueno Mission Indians of California	CA			PC
T44200	Santa Rosa Band of Cahuilla Indians	CA			PC
T44300	Santa Rosa Indian Community of the Santa Rosa Rancheria	CA			PC
T44400	Santa Ynez Band of Chumash Mission Indians of the Santa Ynez Reservation	CA			PC
T44500	Santee Sioux Nation	NE			GP
T44600	Sauk-Suiattle Indian Tribe of Washington	WA			NW
T44700	Sault Ste. Marie Tribe of Chippewa Indians of Michigan	MI			MW
T44800	Scotts Valley Band of Pomo Indians of California	CA			PC
T44900	Seldovia Village Tribe	AK			AK
T45000	Seminole Nation of Oklahoma	OK			EO
T45100	Seminole Tribe of Florida	FL			EA
T45200	Seneca Nation of New York	NY			EA
T45300	Seneca-Cayuga Tribe of Oklahoma	OK			EO
T45400	Shageluk Native Village	AK			AK
T45500	Shakopee Mdewakanton Sioux Community of Minnesota	MN			MW
T45600	Shawnee Tribe	OK			EO
T45700	Sherwood Valley Rancheria of Pomo Indians of California	CA			PC
T45800	Shingle Springs Band of Miwok Indians	CA			PC
T45900	Shinnecock Indian Nation	NY			EA
T46000	Shoalwater Bay Tribe of the Shoalwater Bay Indian Reservation	WA			NW
T46100	Shoshone Tribe of the Wind River Reservation	WY			RM
T46200	Shoshone-Bannock Tribes of the Fort Hall Reservation of Idaho	ID			NW
T46300	Shoshone-Paiute Tribes of the Duck Valley Reservation	ID	NV		WS
T46301	Shoshone-Paiute Tribes of the Duck Valley Reservation (Idaho)	ID			WS
T46302	Shoshone-Paiute Tribes of the Duck Valley Reservation (Nevada)	NV			WS
T46400	Sisseton-Wahpeton Oyate of the Lake Traverse Reservation	MN	ND	SD	GP
T46401	Sisseton-Wahpeton Oyate of the Lake Traverse Reservation, in MN	MN			GP
T46402	Sisseton-Wahpeton Oyate of the Lake Traverse Reservation, in ND	ND			GP

visited on 10/9/2014

Appendix Table 1. Alphabetical Listing of Tribes and Their State and Regional Locations

Organ-ization Code	Tribe's Official Name Consistent with the Federal Register Notice That Lists Tribes	State 1	State 2	State 3	Region
T46403	Sisseton-Wahpeton Oyate of the Lake Traverse Reservation, in SD	SD			GP
T46500	Sitka Tribe of Alaska	AK			AK
T46600	Skagway Village	AK			AK
T46700	Skokomish Indian Tribe of the Skokomish Reservation	WA			NW
T46800	Skull Valley Band of Goshute Indians of Utah	UT			WS
T46900	Smith River Rancheria	CA			PC
T47000	Snoqualmie Tribe	WA			NW
T47100	Soboba Band of Luiseno Indians	CA			PC
T47200	Sokaogon Chippewa Community	WI			MW
T47300	South Naknek Village	AK			AK
T47400	Southern Ute Indian Tribe of the Southern Ute Reservation	CO			SW
T47500	Spirit Lake Tribe	ND			GP
T47600	Spokane Tribe of the Spokane Reservation	WA			NW
T47700	Squaxin Island Tribe of the Squaxin Island Reservation	WA			NW
T47800	St. Croix Chippewa Indians of Wisconsin	WI			MW
T47900	St. George Traditional Council	AK			AK
T48000	Standing Rock Sioux Tribe of North & South Dakota	ND	SD		GP
T48001	Standing Rock Sioux Tribe of North & South Dakota, in ND	ND			GP
T48002	Standing Rock Sioux Tribe of North & South Dakota, in SD	SD			GP
T48100	Stebbins Community Association	AK			AK
T48200	Stillaguamish Tribe of Washington	WA			NW
T48300	Stockbridge Munsee Community	WI			MW
T48400	Summit Lake Paiute Tribe of Nevada	NV			WS
T48500	Sun'aq Tribe of Kodiak	AK			AK
T48600	Suquamish Indian Tribe of the Port Madison Reservation	WA			NW
T48700	Susanville Indian Rancheria	CA			PC
T48800	Swinomish Indians of the Swinomish Reservation	WA			NW
T48900	Sycuan Band of the Kumeyaay Nation	CA			PC
T49000	Table Mountain Rancheria of California	CA			PC
T49100	Takotna Village	AK			AK
T49200	Tangirnaq Native Village (formerly Lesnoi Village (aka Woody Island))	AK			AK
T49300	Tejon Indian Tribe	CA			PC
T49400	Telida Village	AK			AK
T49500	Te-Moak Tribe of Western Shoshone Indians of Nevada	NV			WS
T49501	Te-Moak Tribe of Western Shoshone Indians of Nevada (Battle Mountain)	NV			WS
T49502	Te-Moak Tribe of Western Shoshone Indians of Nevada (Elko, Wells, and South Fork Bands)	NV			WS
T49600	Thlopthlocco Tribal Town	OK			EO
T49700	Three Affiliated Tribes of the Fort Berthold Reservation	ND			GP
T49800	Tohono O'odham Nation of Arizona	AZ			WS
T49900	Tonawanda Band of Seneca Indians of New York	NY			EA
T50000	Tonkawa Tribe of Indians of Oklahoma	OK			SP
T50100	Tonto Apache Tribe of Arizona	AZ			WS
T50200	Torres Martinez Desert Cahuilla Indians	CA			PC
T50201	Torres Martinez Desert Cahuilla Indians, in Imperial, CA	CA			PC
T50202	Torres Martinez Desert Cahuilla Indians, in Riverside, CA	CA			PC
T50300	Traditional Village of Togiak	AK			AK
T50400	Tulalip Tribes of the Tulalip Reservation	WA			NW

visited on 10/9/2014

Appendix Table 1. Alphabetical Listing of Tribes and Their State and Regional Locations

Organ-ization Code	Tribe's Official Name Consistent with the Federal Register Notice That Lists Tribes	State 1	State 2	State 3	Region
T50500	Tule River Indian Tribe of the Tule River Reservation	CA			PC
T50600	Tuluksak Native Community	AK			AK
T50700	Tunica-Biloxi Indian Tribe of Lousiana	LA			EA
T50800	Tuolumne Band of Me-Wuk Indians of the Tuolumne Rancheria of California	CA			PC
T50900	Turtle Mountain Band of Chippewa Indians of North Dakota	MT	ND	SD	GP
T50901	Turtle Mountain Band of Chippewa Indians of North Dakota, in Chauteau, MT	MT			GP
T50902	Turtle Mountain Band of Chippewa Indians of North Dakota, in Blaine and Phillips, MT	MT			GP
T50903	Turtle Mountain Band of Chippewa Indians of North Dakota, in Northeastern MT	MT			GP
T50904	Turtle Mountain Band of Chippewa Indians of North Dakota, in ND	ND			GP
T50905	Turtle Mountain Band of Chippewa Indians of North Dakota, in SD	SD			GP
T51000	Tuscarora Nation of New York	NY			EA
T51100	Twenty-Nine Palms Band of Mission Indians of California	CA			PC
T51200	Twin Hills Village	AK			AK
T51300	Ugashik Village	AK			AK
T51400	Umkumiut Native Village	AK			AK
T51500	United Auburn Indian Community of the Auburn Rancheria of California	CA			PC
T51600	United Keetoowah Band of Cherokee Indians in Oklahoma	OK			EO
T51700	Upper Sioux Community	MN			MW
T51800	Upper Skagit Indian Tribe of Washington	WA			NW
T51900	Ute Indian Tribe of the Uintah & Ouray Reservation	UT			WS
T52000	Ute Mountain Tribe of the Ute Mountain Reservation, Colorado, New Mexico & Utah	CO	NM	UT	SW
T52100	Utu Utu Gwaitu Paiute Tribe of the Benton Paiute Reservation	CA			PC
T52200	Viejas (Baron Long) Group of Capitan Grande Band of Mission Indians of the Viejas Reservation	CA			PC
T52300	Village of Alakanuk	AK			AK
T52400	Village of Anaktuvuk Pass	AK			AK
T52500	Village of Aniak	AK			AK
T52600	Village of Atmautluak	AK			AK
T52700	Village of Bill Moore's Slough	AK			AK
T52800	Village of Chefornak	AK			AK
T52900	Village of Clarks Point	AK			AK
T53000	Village of Crooked Creek	AK			AK
T53100	Village of Dot Lake	AK			AK
T53200	Village of Iliamna	AK			AK
T53300	Village of Kalskag	AK			AK
T53400	Village of Kaltag	AK			AK
T53500	Village of Kotlik	AK			AK
T53600	Village of Lower Kalskag	AK			AK
T53700	Village of Ohogamiut	AK			AK
T53800	Village of Old Harbor	AK			AK
T53900	Village of Red Devil	AK			AK
T54000	Village of Salamatoff	AK			AK
T54100	Village of Sleetmute	AK			AK
T54200	Village of Solomon	AK			AK
T54300	Village of Stony River	AK			AK
T54400	Village of Wainwright	AK			AK
T54500	Walker River Paiute Tribe of the Walker River Reservation	NV			WS
T54600	Wampanoag Tribe of Gay Head (Aquinnah) of Massachusetts	MA			EA

visited on 10/9/2014

Appendix Table 1. Alphabetical Listing of Tribes and Their State and Regional Locations

Organ-ization Code	Tribe's Official Name Consistent with the Federal Register Notice That Lists Tribes	State 1	State 2	State 3	Region
T54700	Washoe Tribe of Nevada & California	CA	NV		WS
T54701	Washoe Tribe of Nevada & California (Carson, Dresslerville, Stewart, Woodfords)	NV			WS
T54702	Washoe Tribe of Nevada & California (Stewart Community)	NV			WS
T54703	Washoe Tribe of Nevada & California (Dresslerville Community)	NV			WS
T54704	Washoe Tribe of Nevada & California (Carson Community)	NV			WS
T54705	Washoe Tribe of Nevada & California (Woodfords Community)	CA			WS
T54800	White Mountain Apache Tribe of the Fort Apache Reservation	AZ			WS
T54900	Wichita and Affiliated Tribes	OK			SP
T55000	Wilton Rancheria	CA			PC
T55100	Winnebago Tribe of Nebraska	NE	IA		GP
T55200	Winnemucca Indian Colony of Nevada	NV			WS
T55300	Wiyot Tribe	CA			PC
T55400	Wrangell Cooperative Association	AK			AK
T55500	Wyandotte Nation	OK			EO
T55600	Yakutat Tlingit Tribe	AK			AK
T55700	Yankton Sioux Tribe of South Dakota	SD			GP
T55800	Yavapai-Apache Nation of the Camp Verde Indian Reservation	AZ			WS
T55900	Yavapai-Prescott Tribe of the Yavapai Reservation	AZ			WS
T56000	Yerington Paiute Tribe of the Yerington Colony & Campbell Ranch	NV			WS
T56100	Yocha Dehe Wintun Nation	CA			PC
T56200	Yomba Shoshone Tribe of the Yomba Reservation	NV			WS
T56300	Ysleta Del Sur Pueblo of Texas	TX			SW
T56400	Yupiit of Andreafski	AK			AK

visited on 10/9/2014

Appendix Table 2. Population Estimates for 2010 by Source and Method for Each Tribe

Organization Code	Federally Recognized Tribe	State	Region	1. Service Area Population from the 2010 IA Survey	2. AIAN AOIC in the Tribal Statsitcal Area	3. AIAN AOIC in Counties in the Vacinity of the Tribe	4. Population Information from other Sources	Geographical Group[1] (See Table 3)
	Tribes for Which there are Tribe-Specific Population Estimates (This Appendix Table 2.)			**578,981**	**137,411**	**134,320**	**1,400**	
	All Other Tribes Whose Populations are Estimated in Geographic Groups ONLY				**141,712**	**975,343**		
	TOTAL FOR ALL FEDERALLY RECOGNIZED TRIBES, By Population Indicator			**578,981**	**279,123**	**1,109,663**	**1,400**	
	TOTAL OF POPULATION INDICATORS			**1,969,167**				
T00100	Absentee-Shawnee Tribe of Indians of Oklahoma	OK	SP					Northern and Central Counties of OK
T00200	Agdaagux Tribe of King Cove	AK	AK					Aleutians East Borough, AK
T00300	Agua Caliente Band of Cahuilla Indians of the Auga Caliente Indian Reservation	CA	PC					Riverside and San Bernardino, CA
T00400	Ak Chin Indian Community of the Maricopa Indian Reservation	AZ	WS		903			
T00500	Akiachak Native Community	AK	AK					Bethel Census Area, AK
T00600	Akiak Native Community	AK	AK	346				Bethel Census Area, AK
T00700	Alabama-Coushatta Tribes of Texas	TX	SP	522				
T00800	Alabama-Quassarte Tribal Town	OK	EO					Muscogee (Creek) Tribal Statistical Area, OK
T00900	Alatna Village	AK	AK					Yukon-Koyukuk Census Area, AK
T01000	Aleut Community of St. Paul Island	AK	AK					Aleutians West Census Area, AK
T01100	Algaaciq Native Village (St. Mary's)	AK	AK					Wade Hampton Census Area, AK
T01200	Allakaket Village	AK	AK					Yukon-Koyukuk Census Area, AK
T01300	Alturas Indian Rancheria	CA	PC					Modoc, CA
T01400	Angoon Community Association	AK	AK	400				Hoonah-Angoon Census Area, AK
T01500	Anvik Village	AK	AK					Yukon-Koyukuk Census Area, AK
T01600	Apache Tribe of Oklahoma	OK	SP					Caddo, Comanche, Cotton, Kiowa, Tillman, OK
T01700	Arapaho Tribe of the Wind River Reservation	WY	RM	11,624				
T01800	Aroostook Band of Micmac Indians of Maine	ME	EA					State of Maine
T01900	Asa'carsarmiut Tribe	AK	AK					Wade Hampton Census Area, AK
T02000	Assiniboine and Sioux Tribes of the Fort Peck Indian Reservation	MT	RM	7,090				Northeastern Montana
T02100	Atqasuk Village	AK	AK					North Slope Borough, AK
T02200	Augustine Band of Cahuilla Indians	CA	PC	9				Riverside and San Bernardino, CA
T02300	Bad River Band of Lake Superior Tribe of Chippewa Indians of the Bad River Reservation	WI	MW					Ashland, Iron, Vilas, and Oneida, WI
T02400	Barona Group of Capitan Grande Band of Mission Indians of the Barona Reservation	CA	PC	507				San Diego, CA
T02500	Bay Mills Indian Community	MI	MW					Northern Counties, MI
T02600	Bear River Band of the Rohnerville Rancheria	CA	PC					Humboldt, Del Norte, and Siskiyou, CA
T02700	Beaver Village	AK	AK					Yukon-Koyukuk Census Area, AK
T02800	Berry Creek Rancheria of Maidu Indians of California	CA	PC					Butte, CA
T02900	Big Lagoon Rancheria	CA	PC					Humboldt, Del Norte, and Siskiyou, CA
T03000	Big Pine Band of Owens Valley Paiute Shoshone Indians of the Big Pine Reservation	CA	PC					Inyo, CA
T03100	Big Sandy Rancheria of Mono Indians of California	CA	PC					Fresno, CA
T03200	Big Valley Band of Pomo Indians of the Big Valley Rancheria	CA	PC					Lake, CA
T03300	Birch Creek Tribe	AK	AK					Yukon-Koyukuk Census Area, AK
T03400	Blackfeet Tribe of the Blackfeet Indian Reservation of Montana	MT	RM	9,299				
T03500	Blue Lake Rancheria	CA	PC					Humboldt, Del Norte, and Siskiyou, CA
T03600	Bridgeport Paiute Indian Colony of California	CA	PC					Mono, CA
T03700	Buena Vista Rancheria of Me-Wuk Indians of California	CA	PC	7				Amador, CA
T03800	Burns Paiute Tribe of the Burns Pauite Indian Colony of Oregon	OR	NW	310				
T03900	Cabazon Band of Mission Indians	CA	PC					Riverside and San Bernardino, CA

visited on 10/9/2014

Appendix Table 2. Population Estimates for 2010 by Source and Method for Each Tribe

Organization Code	Federally Recognized Tribe	State	Region	1. Service Area Population from the 2010 IA Survey	2. AIAN AOIC in the Tribal Statsitcal Area	3. AIAN AOIC in Counties in the Vacinity of the Tribe	4. Population Information from other Sources	Geographical Group[1] (See Table 3)
	Tribes for Which there are Tribe-Specific Population Estimates (This Appendix Table 2.)			**578,981**	**137,411**	**134,320**	**1,400**	
	All Other Tribes Whose Populations are Estimated in Geographic Groups ONLY				**141,712**	**975,343**		
	TOTAL FOR ALL FEDERALLY RECOGNIZED TRIBES, By Population Indicator			**578,981**	**279,123**	**1,109,663**	**1,400**	
	TOTAL OF POPULATION INDICATORS			**1,969,167**				
T04000	Cachil DeHe Band of Wintun Indians of the Colusa Indian Community of the Colusa Rancheria	CA	PC					Colusa, CA
T04100	Caddo Nation of Oklahoma	OK	SP					Caddo, Comanche, Cotton, Kiowa, Tillman, OK
T04200	Cahto Indian Tirbe of the Laytonville Rancheria	CA	PC					Mendocino, CA
T04300	Cahuilla Band of Mission Indians of the Cahuilla Reservation	CA	PC					Riverside and San Bernardino, CA
T04400	California Valley Miwok Tribe	CA	PC	10				
T04500	Campo Band of Diegueno Mission Indians of the Campo Indian Reservation	CA	PC					San Diego, CA
T04600	Catawba Indian Nation	SC	EA	1,847				
T04700	Cayuga Nation of New York	NY	EA	429				
T04800	Cedarville Rancheria	CA	PC					Modoc, CA
T04900	Central Council of the Tlingit and Haida Indian Tribes	AK	AK					Juneau City and Borough, AK
T05000	Chalkyitsik Village	AK	AK					Yukon-Koyukuk Census Area, AK
T05100	Cheesh-Na Tribe	AK	AK					Valdez-Cordova Census Area, AK
T05200	Chemehuevi Indian Tribe of the Chemehuevi Reservation	CA	PC					Riverside and San Bernardino, CA
T05300	Cher-Ae Heights Indian Community of the Trinidad Rancheria	CA	PC					Humboldt, Del Norte, and Siskiyou, CA
T05400	Cherokee Nation	OK	EO					
T05401	Cherokee Nation not in Ottawa or Washington Counties, OK	OK	EO					Cherokee Nation Main Tribal Statistical Area, OK
T05402	Cherokee Nation in Ottawa County, OK	OK	EO					Ottawa, OK
T05403	Cherokee Nation in Washington County, OK	OK	EO					Osage and Washington, OK
T05500	Chevak Native Village	AK	AK					Wade Hampton Census Area, AK
T05600	Cheyenne and Arapaho Tribes	OK	SP	12,481				
T05700	Cheyenne River Sioux Tribe of the Cheyenne River Reservation	SD	GP					Northwestern Areas, SD
T05800	Chickaloon Native Village	AK	AK					Matanuska-Susitna Borough, AK
T05900	Chickasaw Nation	OK	EO	32,372				
T06000	Chicken Ranch Rancheria of Me-Wuk Indians of California	CA	PC					Tuolumne, CA
T06100	Chignik Bay Tribal Council	AK	AK					Lake and Peninsula Borough, AK
T06200	Chignik Lake Village	AK	AK					Lake and Peninsula Borough, AK
T06300	Chilkat Indian Village (Klukwan)	AK	AK					Hoonah-Angoon Census Area, AK
T06400	Chilkoot Indian Association (Haines)	AK	AK	358				
T06500	Chinik Eskimo Community (Golovin)	AK	AK					Nome Census Area, AK
T06600	Chippewa-Cree Indians of the Rocky Boy's Reservation	MT	RM					Chouteau and Hill, MT
T06700	Chitimacha Tribe of Louisiana	LA	EA	528				
T06800	Choctaw Nation of Oklahoma	OK	EO		47,649			
T06900	Chuloonawick Native Village	AK	AK					Wade Hampton Census Area, AK
T07000	Circle Native Community	AK	AK					Yukon-Koyukuk Census Area, AK
T07100	Citizen Potawatomi Nation	OK	SP					Cleveland and Pottawatomie, OK
T07200	Cloverdale Rancheria of Pomo Indians of California	CA	PC					Sonoma, CA
T07300	Cocopah Tribe of Arizona	AZ	WS					Yuma, AZ
T07400	Coeur D'Alene Tribe of the Coeur D'Alene Reservation	ID	NW	1,453				
T07500	Cold Springs Rancheria of Mono Indians of California	CA	PC					Fresno, CA

visited on 10/9/2014

Appendix Table 2. Population Estimates for 2010 by Source and Method for Each Tribe

Organization Code	Federally Recognized Tribe	State	Region	1. Service Area Population from the 2010 IA Survey	2. AIAN AOIC in the Tribal Statsitcal Area	3. AIAN AOIC in Counties in the Vacinity of the Tribe	4. Population Information from other Sources	Geographical Group[1] (See Table 3)
	Tribes for Which there are Tribe-Specific Population Estimates (This Appendix Table 2.)			**578,981**	**137,411**	**134,320**	**1,400**	
	All Other Tribes Whose Populations are Estimated in Geographic Groups ONLY				**141,712**	**975,343**		
	TOTAL FOR ALL FEDERALLY RECOGNIZED TRIBES, By Population Indicator			**578,981**	**279,123**	**1,109,663**	**1,400**	
	TOTAL OF POPULATION INDICATORS			**1,969,167**				
T07600	Colorado River Indian Tribes of the Colorado River Indian Reservation	XX	WS					
T07601	Colorado River Indian Tribes of the Colorado River Indian Reservation, in AZ	AZ	WS			3,118		
T07602	Colorado River Indian Tribes of the Colorado River Indian Reservation, in CA	CA	WS					Riverside and San Bernardino, CA
T07700	Comanche Nation	OK	SP					Caddo, Comanche, Cotton, Kiowa, Tillman, OK
T07800	Confederated Salish and Kootenai Tribes of the Flathead Reservation	MT	NW	10,993				
T07900	Confederated Tribes and Bands of the Yakama Nation	WA	NW	16,172				
T08000	Confederated Tribes of Coos, Lower Umpqua and Siuslaw Indians of Oregon	OR	NW					Coos, Curry, and Lane, OR
T08100	Confederated Tribes of Siletz Indians of Oregon	OR	NW					Northwestern Areas, OR
T08200	Confederated Tribes of the Chehalis Reservation	WA	NW					Gray's Harber, Jefferson, King, Pierce, and Thurston, WA
T08300	Confederated Tribes of the Colville Reservation	WA	NW					North-Central Areas, WA
T08400	Confederated Tribes of the Goshute Reservation	XX	WS					
T08401	Confederated Tribes of the Goshute Reservation, in NV	NV	WS					White Pine, NV
T08402	Confederated Tribes of the Goshute Reservation, in UT	UT	WS					Juab and Tooele, NV
T08500	Confederated Tribes of the Grand Ronde Community of Oregon	OR	NW					Northwestern Areas, OR
T08600	Confederated Tribes of the Umatilla Reservation	OR	NW			4,343		
T08700	Confederated Tribes of the Warm Springs Reservation of Oregon	OR	NW					Northwestern Areas, OR
T08800	Coquille Tribe of Oregon	OR	NW					Coos, Curry, and Lane, OR
T08900	Cortina Indian Rancheria of Wintun Indians of California	CA	PC					Colusa, CA
T09000	Coushatta Tribe of Lousiana	LA	EA	887				
T09100	Cow Creek Band of Umpqua Indians of Oregon	OR	NW	1,471				
T09200	Cowlitz Indian Tribe	WA	NW	3,678				
T09300	Coyote Valley Band of Pomo Indians of California	CA	PC					Mendocino, CA
T09400	Craig Community Association	AK	AK	241				Prince of Wales-Hyder Census Area, AK
T09500	Crow Creek Sioux Tribe of the Crow Creek Reservation	SD	GP			4,396		
T09600	Crow Tribe of Montana	MT	RM	8,880				
T09700	Curyung Tribal Council	AK	AK					Dillingham Census Area, AK
T09800	Death Valley Timbi-Sha Shoshone Band of California	XX	PC					
T09801	Death Valley Timbi-Sha Shoshone Band of California, in CA	CA	PC					Inyo, CA
T09802	Death Valley Timbi-Sha Shoshone Band of California, in NV	NV	PC					Esmeralda and Nye, NV
T09900	Delaware Nation	OK	SP					Caddo, Comanche, Cotton, Kiowa, Tillman, OK
T10000	Delaware Tribe of Indians	OK	EO					Osage and Washington, OK
T10100	Douglas Indian Association	AK	AK					Juneau City and Borough, AK
T10200	Dry Creek Rancheria of Pomo Indians of California	CA	PC					Sonoma, CA
T10300	Duckwater Shoshone Tribe of the Duckwater Reservation	NV	WS					Esmeralda and Nye, NV
T10400	Eastern Band of Cherokee Indians of North Carolina	NC	EA	8,600				
T10500	Eastern Shawnee Tribe of Oklahoma	OK	EO					Delaware and Ottawa, OK
T10600	Egegik Village	AK	AK					Lake and Peninsula Borough, AK
T10700	Eklutna Native Village	AK	AK	308				
T10800	Ekwok Village	AK	AK					Dillingham Census Area, AK

visited on 10/9/2014

Appendix Table 2. Population Estimates for 2010 by Source and Method for Each Tribe

Organization Code	Federally Recognized Tribe	State	Region	1. Service Area Population from the 2010 IA Survey	2. AIAN AOIC in the Tribal Statsitcal Area	3. AIAN AOIC in Counties in the Vacinity of the Tribe	4. Population Information from other Sources	Geographical Group[1] (See Table 3)
	Tribes for Which there are Tribe-Specific Population Estimates (This Appendix Table 2.)			**578,981**	**137,411**	**134,320**	**1,400**	
	All Other Tribes Whose Populations are Estimated in Geographic Groups ONLY				**141,712**	**975,343**		
	TOTAL FOR ALL FEDERALLY RECOGNIZED TRIBES, By Population Indicator			**578,981**	**279,123**	**1,109,663**	**1,400**	
	TOTAL OF POPULATION INDICATORS			**1,969,167**				
T10900	Elem Indian Colony of Pomo Indians of the Sulphur Bank Rancheria	CA	PC					Lake, CA
T11000	Elk Valley Rancheria	CA	PC					Humboldt, Del Norte, and Siskiyou, CA
T11100	Ely Shoshone Tribe of Nevada	NV	WS					White Pine, NV
T11200	Emmonak Village	AK	AK					Wade Hampton Census Area, AK
T11300	Enterprise Rancheria of Maidu Indians of California	CA	PC					Butte, CA
T11400	Evansville Village (aka Bettles Field)	AK	AK					Yukon-Koyukuk Census Area, AK
T11500	Ewiiaapaayp Band of Kumeyaay Indians	CA	PC	5				San Diego, CA
T11600	Federated Indians of Graton Rancheria	CA	PC					Sonoma, CA
T11700	Flandreau Santee Sioux Tribe of South Dakota	SD	GP	2,025				
T11800	Forest County Potawatomi Community	WI	MW					Forest and Oconto, WI
T11900	Fort Belknap Indian Community of the Fort Belknap Reservation of Montana	MT	RM					Blaine, Fergus, Garfield, Petroleum, and Phillips, MT
T12000	Fort Bidwell Indian Community of the Fort Bidwell Reservation of California	CA	PC					Modoc, CA
T12100	Fort Independence Indian Community of Paiute Indians of the Fort Independence Reservation	CA	PC					Inyo, CA
T12200	Fort McDermitt Paiute and Shoshone Tribes of the Fort McDermitt Indian Reservation	NV	WS					Humboldt, NV
T12300	Fort McDowell Yavapai Nation	AZ	WS		891			
T12400	Fort Mojave Indian Tribe of Arizona, California, and Nevada	XX	WS					
T12401	Fort Mojave Indian Tribe of Arizona, California, and Nevada, in AZ	AZ	WS					Coconio, Mohave, and Yavapai, AZ
T12402	Fort Mojave Indian Tribe of Arizona, California, and Nevada, in CA	CA	WS					Riverside and San Bernardino, CA
T12403	Fort Mojave Indian Tribe of Arizona, California, and Nevada, in NV	NV	WS					Clark, NV
T12500	Fort Sill Apache Tribe of Oklahoma	OK	SP					Caddo, Comanche, Cotton, Kiowa, Tillman, OK
T12600	Galena Village (aka Louden Village)	AK	AK					Yukon-Koyukuk Census Area, AK
T12700	Gila River Indian Community of the Gila River Indian Reservation	AZ	WS		11,251			
T12800	Grand Traverse Band of Ottawa and Chippewa Indians	MI	MW					Charlevoix Area, MI
T12900	Greenville Rancheria of Maidu Indians of California	CA	PC			988		
T13000	Grindstone Indian Rancheria of the Wintun-Wailaki Indians of California	CA	PC			1,036		
T13100	Guidiville Rancheria of California	CA	PC					Mendocino, CA
T13200	Gulkana Village	AK	AK					Valdez-Cordova Census Area, AK
T13300	Habematolel Pomo of Upper Lake	CA	PC					Lake, CA
T13400	Hannahville Indian Community	MI	MW					Northern Counties, MI
T13500	Havasupai Tribe of the Havasupai Reservation	AZ	WS					Coconio, Mohave, and Yavapai, AZ
T13600	Healy Lake Village	AK	AK					Southeast Fairbanks Census Area, AK
T13700	Ho-Chunk Nation of Wisconsin	WI	MW	7,109				
T13701	Ho-Chunk Nation of Wisconsin in Shawano	WI	MW					Shawano, WI
T13702	Ho-Chunk Nation of Wisconsin Outside Shawano	WI	MW					
T13800	Hoh Indian Tribe of the Hoh Indian Reservation	WA	NW					Gray's Harber, Jefferson, King, Pierce, and Thurston, WA
T13900	Holy Cross Village	AK	AK	168				Yukon-Koyukuk Census Area, AK
T14000	Hoonah Indian Association	AK	AK	543				Hoonah-Angoon Census Area, AK
T14100	Hoopa Valley Tribe	CA	PC	1,719				Humboldt, Del Norte, and Siskiyou, CA
T14200	Hopi Tribe of Arizona	AZ	WS					Coconio, Mohave, and Yavapai, AZ

visited on 10/9/2014

Appendix Table 2. Population Estimates for 2010 by Source and Method for Each Tribe

Organization Code	Federally Recognized Tribe	State	Region	1. Service Area Population from the 2010 IA Survey	2. AIAN AOIC in the Tribal Statsitcal Area	3. AIAN AOIC in Counties in the Vacinity of the Tribe	4. Population Information from other Sources	Geographical Group[1] (See Table 3)
	Tribes for Which there are Tribe-Specific Population Estimates (This Appendix Table 2.)			**578,981**	**137,411**	**134,320**	**1,400**	
	All Other Tribes Whose Populations are Estimated in Geographic Groups ONLY				**141,712**	**975,343**		
	TOTAL FOR ALL FEDERALLY RECOGNIZED TRIBES, By Population Indicator			**578,981**	**279,123**	**1,109,663**	**1,400**	
	TOTAL OF POPULATION INDICATORS			**1,969,167**				
T14300	Hopland Band of Pomo Indians of the Hopland Rancheria	CA	PC					Mendocino, CA
T14400	Houlton Band of Maliseet Indians of Maine	ME	EA					State of Maine
T14500	Hualapai Indian Tribe of the Hualapai Indian Reservation	AZ	WS	986				Coconio, Mohave, and Yavapai, AZ
T14600	Hughes Village	AK	AK					Yukon-Koyukuk Census Area, AK
T14700	Huslia Village	AK	AK					Yukon-Koyukuk Census Area, AK
T14800	Hydaburg Cooperative Association	AK	AK	225				Prince of Wales-Hyder Census Area, AK
T14900	Igiugig Village	AK	AK					Lake and Peninsula Borough, AK
T15000	Iipay Nation of Santa Ysabel	CA	PC					San Diego, CA
T15100	Inaja Band of Diegueno Mission Indians of the Inaja and Cosmit Reservation	CA	PC					San Diego, CA
T15200	Inupiat Community of the Arctic Slope	AK	AK					North Slope Borough, AK
T15300	Ione Band of Miwok Indians of California	CA	PC					Amador, CA
T15400	Iowa Tribe of Kansas and Nebraska	XX	SP					
T15401	Iowa Tribe of Kansas and Nebraska, in KS	KS	SP					Atchison, Brown, Doniphan, and Jackson, KS
T15402	Iowa Tribe of Kansas and Nebraska, in NE	NE	SP					Richardson, NE
T15500	Iowa Tribe of Oklahoma	OK	SP					Northern and Central Counties of OK***
T15600	Iqurmuit Traditional Council	AK	AK					Wade Hampton Census Area, AK
T15700	Ivanoff Bay Village	AK	AK					Lake and Peninsula Borough, AK
T15800	Jackson Rancheria of Me-Wuk Indians of California	CA	PC					Amador, CA
T15900	Jamestown S'Klallam Tribe of Washington	WA	NW					Clallam, WA
T16000	Jamul Indian Village of California	CA	PC					San Diego, CA
T16100	Jena Band of Choctaw Indians	LA	EA	212				
T16200	Jicarilla Apache Nation	NM	SW		3,013			
T16300	Kaguyak Village	AK	AK					Kodiak Island Borough, AK
T16400	Kaibab Band of Paiute Indians of the Kaibab Indian Reservation	AZ	WS					Coconio, Mohave, and Yavapai, AZ
T16500	Kaktovik Village (aka Barter Island)	AK	AK					North Slope Borough, AK
T16600	Kalispel Indian Community of the Kalispel Reservation	WA	NW					North-Central Areas, WA
T16700	Karuk Tribe	CA	PC					Humboldt, Del Norte, and Siskiyou, CA
T16800	Kashia Band of Pomo Indians of the Stewarts Point Rancheria	CA	PC					Sonoma, CA
T16900	Kasigluk Traditional Elders Council	AK	AK					Bethel Census Area, AK
T17000	Kaw Nation	OK	SP					Northern and Central Counties of OK***
T17100	Kenaitze Indian Tribe	AK	AK	3,179				Kenai Peninsula Borough, AK
T17200	Ketchikan Indian Corporation	AK	AK					Ketchikan Gateway Borough, AK
T17300	Kewa Pueblo	NM	SW		3,219			
T17400	Keweenaw Bay Indian Community	MI	MW					Northern Counties, MI
T17500	Kialegee Tribal Town	OK	EO					Muscogee (Creek) Tribal Statistical Area, OK
T17600	Kickapoo Traditional Tribe of Texas	TX	SP			721		
T17700	Kickapoo Tribe of Indians of the Kickapoo Reservation in Kansas	KS	SP					Atchison, Brown, Doniphan, and Jackson, KS
T17800	Kickapoo Tribe of Oklahoma	OK	SP	2,635				Northern and Central Counties of OK***
T17900	King Island Native Community	AK	AK					Nome Census Area, AK

visited on 10/9/2014

Appendix Table 2. Population Estimates for 2010 by Source and Method for Each Tribe

Organization Code	Federally Recognized Tribe	State	Region	1. Service Area Population from the 2010 IA Survey	2. AIAN AOIC in the Tribal Statsitcal Area	3. AIAN AOIC in Counties in the Vacinity of the Tribe	4. Population Information from other Sources	Geographical Group[1] (See Table 3)
	Tribes for Which there are Tribe-Specific Population Estimates (This Appendix Table 2.)			**578,981**	**137,411**	**134,320**	**1,400**	
	All Other Tribes Whose Populations are Estimated in Geographic Groups ONLY				**141,712**	**975,343**		
	TOTAL FOR ALL FEDERALLY RECOGNIZED TRIBES, By Population Indicator			**578,981**	**279,123**	**1,109,663**	**1,400**	
	TOTAL OF POPULATION INDICATORS			**1,969,167**				
T18000	King Salmon Tribe	AK	AK					Bristol Bay Borough, AK
T18100	Kiowa Indian Tribe of Oklahoma	OK	SP					Caddo, Comanche, Cotton, Kiowa, Tillman, OK
T18200	Klamath Tribes	OR	NW	4,533				
T18300	Klawock Cooperative Association	AK	AK					Prince of Wales-Hyder Census Area, AK
T18400	Knik Tribe	AK	AK	6,582				Matanuska-Susitna Borough, AK
T18500	Kokhanok Village	AK	AK					Lake and Peninsula Borough, AK
T18600	Kootenai Tribe of Idaho	ID	NW			321		
T18700	Koyukuk Native Village	AK	AK					Yukon-Koyukuk Census Area, AK
T18800	La Jolla Band of Luiseno Indians	CA	PC					San Diego, CA
T18900	La Posta Band of Diegueno Mission Indians of the La Posta Indian Reservation	CA	PC					San Diego, CA
T19000	Lac Courte Oreilles Band of Lake Superior Chippewa Indians of Wisconsin	WI	MW			-		Western Wisconsin
T19100	Lac du Flambeau Band of Lake Superior Chippewa Indians of the Lac du Flambeau Reservation of Wisconsin	WI	MW	2,056				Ashland, Iron, Vilas, and Oneida, WI
T19200	Lac Vieux Desert Band of Lake Superior Chippewa Indians	MI	MW	426				
T19300	Las Vegas Tribe of Paiute Indians of the Las Vegas Indian Colony	NV	WS					Clark, NV
T19400	Levelock Village	AK	AK					Lake and Peninsula Borough, AK
T19500	Lime Village	AK	AK					Bethel Census Area, AK
T19600	Little River Band of Ottawa Indians	MI	MW			3,322		
T19700	Little Traverse Bay Bands of Odawa Indians	MI	MW					Charlevoix Area, MI
T19800	Los Coyotes Band of Cahuilla and Cupeno Indians	CA	PC					San Diego, CA
T19900	Lovelock Paiute Tribe of the Lovelock Indian Colony	NV	WS			316		
T20000	Lower Brule Sioux Tribe of the Lower Brule Reservation	SD	GP	1,582				
T20100	Lower Elwha Tribal Comminity of the Lower Elwha Reservation	WA	NW					Clallam, WA
T20200	Lower Lake Rancheria	CA	PC					Sonoma, CA
T20300	Lower Sioux Indian Community in the State of Minnesota	MN	MW	848				
T20400	Lummi Tribe of the Lummi Reservation	WA	NW					Whatcom, WA
T20500	Lytton Rancheria of California	CA	PC			17,327		
T20600	Makah Indian Tribe of the Makah Indian Reservation	WA	NW					Clallam, WA
T20700	Manchester Band of Pomo Indians of the Manchester-Point Arena Rancheria	CA	PC					Mendocino, CA
T20800	Manley Hot Springs Village	AK	AK					Yukon-Koyukuk Census Area, AK
T20900	Manokotak Village	AK	AK					Dillingham Census Area, AK
T21000	Manzanita Band of Diegueno Mission Indians of the Manzanita Reservation	CA	PC					San Diego, CA
T21100	Mashantucket Pequot Tribe of Connecticut	CT	EA					New London, CT
T21200	Mashpee Wampanoag Tribe	MA	EA			2,813		
T21300	Match-e-be-nash-she-wish Band of Pottawatomi Indians of Michigan	MI	MW	211				
T21400	McGrath Native Village	AK	AK					Yukon-Koyukuk Census Area, AK
T21500	Mechoopda Indian Tribe of Chico Rancheria	CA	PC					Butte, CA
T21600	Menominee Indian Tribe of Wisconsin	WI	MW					
T21700	Mentasta Traditional Council	AK	AK					Valdez-Cordova Census Area, AK

visited on 10/9/2014

Appendix Table 2. Population Estimates for 2010 by Source and Method for Each Tribe

Organization Code	Federally Recognized Tribe	State	Region	1. Service Area Population from the 2010 IA Survey	2. AIAN AOIC in the Tribal Statsitcal Area	3. AIAN AOIC in Counties in the Vacinity of the Tribe	4. Population Information from other Sources	Geographical Group[1] (See Table 3)
	Tribes for Which there are Tribe-Specific Population Estimates (This Appendix Table 2.)			**578,981**	**137,411**	**134,320**	**1,400**	
	All Other Tribes Whose Populations are Estimated in Geographic Groups ONLY				**141,712**	**975,343**		
	TOTAL FOR ALL FEDERALLY RECOGNIZED TRIBES, By Population Indicator			**578,981**	**279,123**	**1,109,663**	**1,400**	
	TOTAL OF POPULATION INDICATORS			**1,969,167**				
T21800	Mesa Grande Band of Diegueno Mission Indians of the Mesa Grande Reservation	CA	PC					San Diego, CA
T21900	Mescalero Apache Tribe of the Mescalero Reservation	NM	SW			7,569		
T22000	Metlakatla Indian Community, Annette Island Reserve	AK	NW	1,232				Prince of Wales-Hyder Census Area, AK
T22100	Miami Tribe of Oklahoma	OK	EO					Delaware and Ottawa, OK
T22200	Miccosukee Tribe of Indians of Florida	FL	EA				589	Southern Florida
T22300	Middletown Rancheria of Pomo Indians of California	CA	PC					Lake, CA
T22400	Minnesota Chippewa Tribe	XX	MW					
T22401	Minnesota Chippewa Tribe (Bois Forte Band of Chippewa Tribe)	MN	MW					Northern Central and Western MN
T22402	Minnesota Chippewa Tribe (Fond du Lac Band of Chippewa), in MN	MN	MW					Northern Central and Western MN
T22403	Minnesota Chippewa Tribe (Fond du Lac Band of Chippewa), in WI	WI	MW			1,603		
T22404	Minnesota Chippewa Tribe (Grand Portage Band of Chippewa)	MN	MW	542				
T22405	Minnesota Chippewa Tribe (Leech Lake Band)	MN	MW					Northern Central and Western MN
T22406	Minnesota Chippewa Tribe (Mille Lacs Band of Ojibwa)	MN	MW	2,367				
T22407	Minnesota Chippewa Tribe (White Earth Band)	MN	MW					Northern Central and Western MN
T22500	Mississippi Band of Choctaw Indians	MS	EA	9,199				
T22600	Moapa Band of Paiute Indians of the Moapa River Indian Reservation	NV	WS	239				Clark, NV
T22700	Modoc Tribe of Oklahoma	OK	EO					Delaware and Ottawa, OK
T22800	Mohegan Indian Tribe of Connecticut	CT	EA					New London, CT
T22900	Mooretown Rancheria of Maidu Indians of California	CA	PC					Butte, CA
T23000	Morongo Band of Mission Indians	CA	PC					Riverside and San Bernardino, CA
T23100	Muckleshoot Indian Tribe of the Muckleshoot Reservation	WA	NW					Gray's Harber, Jefferson, King, Pierce, and Thurston, WA
T23200	Muscogee (Creek) Nation	OK	EO	68,879				Muscogee (Creek) Tribal Statistical Area, OK
T23300	Naknek Native Village	AK	AK					Bristol Bay Borough, AK
T23400	Narragansett Indian Tribe of Rhode Island	RI	EA			2,046		
T23500	Native Village of Afognak	AK	AK					Kodiak Island Borough, AK
T23600	Native Village of Akhiok	AK	AK					Kodiak Island Borough, AK
T23700	Native Village of Akutan	AK	AK					Aleutians East Borough, AK
T23800	Native Village of Aleknagik	AK	AK	225				Dillingham Census Area, AK
T23900	Native Village of Ambler	AK	AK					Northwest Arctic Borough, AK
T24000	Native Village of Atka	AK	AK					Aleutians West Census Area, AK
T24100	Native Village of Barrow Inupiat Traditional Government	AK	AK					North Slope Borough, AK
T24200	Native Village of Belkofski	AK	AK					Aleutians East Borough, AK
T24300	Native Village of Brevig Mission	AK	AK	358				Nome Census Area, AK
T24400	Native Village of Buckland	AK	AK					Northwest Arctic Borough, AK
T24500	Native Village of Cantwell	AK	AK	32				
T24600	Native Village of Chenega	AK	AK					Valdez-Cordova Census Area, AK
T24700	Native Village of Chignik Lagoon	AK	AK					Lake and Peninsula Borough, AK
T24800	Native Village of Chitina	AK	AK					Valdez-Cordova Census Area, AK
T24900	Native Village of Chuathbaluk (Russian Mission, Kuskokwim)	AK	AK					Bethel Census Area, AK

visited on 10/9/2014

Appendix Table 2. Population Estimates for 2010 by Source and Method for Each Tribe

Organization Code	Federally Recognized Tribe	State	Region	1. Service Area Population from the 2010 IA Survey	2. AIAN AOIC in the Tribal Statsitcal Area	3. AIAN AOIC in Counties in the Vacinity of the Tribe	4. Population Information from other Sources	Geographical Group[1] (See Table 3)
	Tribes for Which there are Tribe-Specific Population Estimates (This Appendix Table 2.)			**578,981**	**137,411**	**134,320**	**1,400**	
	All Other Tribes Whose Populations are Estimated in Geographic Groups ONLY				**141,712**	**975,343**		
	TOTAL FOR ALL FEDERALLY RECOGNIZED TRIBES, By Population Indicator			**578,981**	**279,123**	**1,109,663**	**1,400**	
	TOTAL OF POPULATION INDICATORS			**1,969,167**				
T25000	Native Village of Council	AK	AK					Nome Census Area, AK
T25100	Native Village of Deering	AK	AK					Northwest Arctic Borough, AK
T25200	Native Village of Diomede (aka Inalik)	AK	AK					Nome Census Area, AK
T25300	Native Village of Eagle	AK	AK					Southeast Fairbanks Census Area, AK
T25400	Native Village of Eek	AK	AK					Bethel Census Area, AK
T25500	Native Village of Ekuk	AK	AK					Dillingham Census Area, AK
T25600	Native Village of Elim	AK	AK	268				Nome Census Area, AK
T25700	Native Village of Eyak (Cordova)	AK	AK					Valdez-Cordova Census Area, AK
T25800	Native Village of False Pass	AK	AK					Aleutians East Borough, AK
T25900	Native Village of Fort Yukon	AK	AK					Yukon-Koyukuk Census Area, AK
T26000	Native Village of Gakona	AK	AK					Valdez-Cordova Census Area, AK
T26100	Native Village of Gambell	AK	AK					Nome Census Area, AK
T26200	Native Village of Georgetown	AK	AK					Bethel Census Area, AK
T26300	Native Village of Goodnews Bay	AK	AK					Bethel Census Area, AK
T26400	Native Village of Hamilton	AK	AK					Wade Hampton Census Area, AK
T26500	Native Village of Hooper Bay	AK	AK					Wade Hampton Census Area, AK
T26600	Native Village of Kanatak	AK	AK					Matanuska-Susitna Borough, AK
T26700	Native Village of Karluk	AK	AK					Kodiak Island Borough, AK
T26800	Native Village of Kiana	AK	AK	314				Northwest Arctic Borough, AK
T26900	Native Village of Kipnuk	AK	AK					Bethel Census Area, AK
T27000	Native Village of Kivalina	AK	AK					Northwest Arctic Borough, AK
T27100	Native Village of Kluti Kaah (aka Copper Center)	AK	AK					Valdez-Cordova Census Area, AK
T27200	Native Village of Kobuk	AK	AK					Northwest Arctic Borough, AK
T27300	Native Village of Kongiganak	AK	AK					Bethel Census Area, AK
T27400	Native Village of Kotzebue	AK	AK					Northwest Arctic Borough, AK
T27500	Native Village of Koyuk	AK	AK	358				Nome Census Area, AK
T27600	Native Village of Kwigillingok	AK	AK					Bethel Census Area, AK
T27700	Native Village of Kwinhagak (aka Quinhagak)	AK	AK					Bethel Census Area, AK
T27800	Native Village of Larsen Bay	AK	AK					Kodiak Island Borough, AK
T27900	Native Village of Marshall (aka Fortuna Ledge)	AK	AK	288				Wade Hampton Census Area, AK
T28000	Native Village of Mary's Igloo	AK	AK					Nome Census Area, AK
T28100	Native Village of Mekoryuk	AK	AK					Bethel Census Area, AK
T28200	Native Village of Minto	AK	AK					Yukon-Koyukuk Census Area, AK
T28300	Native Village of Nanwalek (aka English Bay)	AK	AK					Kenai Peninsula Borough, AK
T28400	Native Village of Napaimute	AK	AK					Bethel Census Area, AK
T28500	Native Village of Napakiak	AK	AK	316				Bethel Census Area, AK
T28600	Native Village of Napaskiak	AK	AK					Bethel Census Area, AK
T28700	Native Village of Nelson Lagoon	AK	AK					Aleutians East Borough, AK
T28800	Native Village of Nightmute	AK	AK	238				Bethel Census Area, AK

visited on 10/9/2014

Appendix Table 2. Population Estimates for 2010 by Source and Method for Each Tribe

Organization Code	Federally Recognized Tribe	State	Region	1. Service Area Population from the 2010 IA Survey	2. AIAN AOIC in the Tribal Statsitcal Area	3. AIAN AOIC in Counties in the Vacinity of the Tribe	4. Population Information from other Sources	Geographical Group[1] (See Table 3)
	Tribes for Which there are Tribe-Specific Population Estimates (This Appendix Table 2.)			**578,981**	**137,411**	**134,320**	**1,400**	
	All Other Tribes Whose Populations are Estimated in Geographic Groups ONLY				**141,712**	**975,343**		
	TOTAL FOR ALL FEDERALLY RECOGNIZED TRIBES, By Population Indicator			**578,981**	**279,123**	**1,109,663**	**1,400**	
	TOTAL OF POPULATION INDICATORS			**1,969,167**				
T28900	Native Village of Nikolski	AK	AK					Aleutians West Census Area, AK
T29000	Native Village of Noatak	AK	AK					Northwest Arctic Borough, AK
T29100	Native Village of Nuiqsut (aka Nooiksut)	AK	AK					North Slope Borough, AK
T29200	Native Village of Nunam Iqua	AK	AK					Wade Hampton Census Area, AK
T29300	Native Village of Nunapitchuk	AK	AK					Bethel Census Area, AK
T29400	Native Village of Ouzinkie	AK	AK					Kodiak Island Borough, AK
T29500	Native Village of Paimiut	AK	AK					Wade Hampton Census Area, AK
T29600	Native Village of Perryville	AK	AK					Lake and Peninsula Borough, AK
T29700	Native Village of Pilot Point	AK	AK					Lake and Peninsula Borough, AK
T29800	Native Village of Pitka's Point	AK	AK					Wade Hampton Census Area, AK
T29900	Native Village of Point Hope	AK	AK					North Slope Borough, AK
T30000	Native Village of Point Lay	AK	AK					North Slope Borough, AK
T30100	Native Village of Port Graham	AK	AK					Kenai Peninsula Borough, AK
T30200	Native Village of Port Heiden	AK	AK					Lake and Peninsula Borough, AK
T30300	Native Village of Port Lions	AK	AK					Kodiak Island Borough, AK
T30400	Native Village of Ruby	AK	AK	150				Yukon-Koyukuk Census Area, AK
T30500	Native Village of Saint Michael	AK	AK					Nome Census Area, AK
T30600	Native Village of Savoonga	AK	AK					Nome Census Area, AK
T30700	Native Village of Scammon Bay	AK	AK	473				Wade Hampton Census Area, AK
T30800	Native Village of Selawik	AK	AK	399				Northwest Arctic Borough, AK
T30900	Native Village of Shaktoolik	AK	AK	231				Nome Census Area, AK
T31000	Native Village of Shishmaref	AK	AK	606				Nome Census Area, AK
T31100	Native Village of Shungnak	AK	AK					Northwest Arctic Borough, AK
T31200	Native Village of Stevens	AK	AK					Yukon-Koyukuk Census Area, AK
T31300	Native Village of Tanacross	AK	AK					Southeast Fairbanks Census Area, AK
T31400	Native Village of Tanana	AK	AK	191				Yukon-Koyukuk Census Area, AK
T31500	Native Village of Tatitlek	AK	AK					Valdez-Cordova Census Area, AK
T31600	Native Village of Tazlina	AK	AK					Valdez-Cordova Census Area, AK
T31700	Native Village of Teller	AK	AK					Nome Census Area, AK
T31800	Native Village of Tetlin	AK	AK					Southeast Fairbanks Census Area, AK
T31900	Native Village of Tuntutuliak	AK	AK					Bethel Census Area, AK
T32000	Native Village of Tununak	AK	AK					Bethel Census Area, AK
T32100	Native Village of Tyonek	AK	AK					Kenai Peninsula Borough, AK
T32200	Native Village of Unalakleet	AK	AK					Nome Census Area, AK
T32300	Native Village of Unga	AK	AK					Aleutians East Borough, AK
T32400	Native Village of Venetie Tribal Government	AK	AK					Yukon-Koyukuk Census Area, AK
T32401	Arctic Village	AK	AK					Yukon-Koyukuk Census Area, AK
T32402	Village of Venetie	AK	AK					Yukon-Koyukuk Census Area, AK
T32500	Native Village of Wales	AK	AK					Nome Census Area, AK

visited on 10/9/2014

Appendix Table 2. Population Estimates for 2010 by Source and Method for Each Tribe

Organization Code	Federally Recognized Tribe	State	Region	1. Service Area Population from the 2010 IA Survey	2. AIAN AOIC in the Tribal Statsitcal Area	3. AIAN AOIC in Counties in the Vacinity of the Tribe	4. Population Information from other Sources	Geographical Group[1] (See Table 3)
	Tribes for Which there are Tribe-Specific Population Estimates (This Appendix Table 2.)			**578,981**	**137,411**	**134,320**	**1,400**	
	All Other Tribes Whose Populations are Estimated in Geographic Groups ONLY				**141,712**	**975,343**		
	TOTAL FOR ALL FEDERALLY RECOGNIZED TRIBES, By Population Indicator			**578,981**	**279,123**	**1,109,663**	**1,400**	
	TOTAL OF POPULATION INDICATORS			**1,969,167**				
T32600	Native Village of White Mountain	AK	AK					Nome Census Area, AK
T32700	Navajo Nation	XX	NA					Navajo Nation
T32701	Navajo Nation (Navajo - Western UT)	UT	NA	2,652				
T32702	Navajo Nation (Navajo - Fort Defiance, AZ)	AZ	NA	39,709				
T32703	Navajo Nation (Navajo - Fort Defiance, NM)	NM	NA	10,426				
T32704	Navajo Nation (Navajo - Shiprock, AZ)	AZ	NA	6,056				
T32705	Navajo Nation (Navajo - Shiprock, NM)	NM	NA	22,887				
T32706	Navajo Nation (Navajo - Shiprock, UT)	UT	NA	5,207				
T32707	Navajo Nation (Navajo - Western AZ)	AZ	NA	39,252				
T32708	Navajo Nation (Navajo-Chinle)	AZ	NA	31,308				
T32709	Navajo Nation (Navajo-Eastern)	NM	NA	38,498				
T32710	Navajo Nation (Ramah Navajo Chapter)	NM	SW	3,968				
T32800	Nenana Native Association	AK	AK					Yukon-Koyukuk Census Area, AK
T32900	New Koliganek Village Council	AK	AK					Dillingham Census Area, AK
T33000	New Stuyahok Village	AK	AK					Dillingham Census Area, AK
T33100	Newhalen Village	AK	AK					Lake and Peninsula Borough, AK
T33200	Newtok Village	AK	AK	330				Bethel Census Area, AK
T33300	Nez Perce Tribe	ID	NW	4,379				
T33400	Nikolai Village	AK	AK					Yukon-Koyukuk Census Area, AK
T33500	Ninilchik Village	AK	AK	1,033				Kenai Peninsula Borough, AK
T33600	Nisqually Indian Tribe of the Nisqually Reservation	WA	NW					Gray's Harber, Jefferson, King, Pierce, and Thurston, WA
T33700	Nome Eskimo Community	AK	AK	1,750				Nome Census Area, AK
T33800	Nondalton Village	AK	AK					Lake and Peninsula Borough, AK
T33900	Nooksack Indian Tribe of Washington	WA	NW					Whatcom, WA
T34000	Noorvik Native Community	AK	AK					Northwest Arctic Borough, AK
T34100	Northern Cheyenne Tribe of the Northern Cheyenne Indian Reservation	XX	RM	4,562				
T34101	Northern Cheyenne Tribe of the Northern Cheyenne Indian Reservation, in MT	MT	RM					
T34102	Northern Cheyenne Tribe of the Northern Cheyenne Indian Reservation, in SD	SD	RM					
T34200	Northfork Rancheria of Mono Indians of California	CA	PC					Madera, CA
T34300	Northway Village	AK	AK					Southeast Fairbanks Census Area, AK
T34400	Northwestern Band of Shoshoni Nation of Utah (Washakie)	UT	NW					
T34500	Nottawaseppi Huron Band of the Potawatomi, Michigan (formerly the Huron Potawatomi, Inc.)	MI	MW					
T34600	Nulato Village	AK	AK					Yukon-Koyukuk Census Area, AK
T34700	Nunakauyarmiut Tribe	AK	AK					Bethel Census Area, AK
T34800	Oglala Sioux Tribe of the Pine Ridge Reservation	SD	GP	32,152				
T34900	Ohkay Owingeh	NM	SW		1,513			
T35000	Omaha Tribe of Nebraska	NE	GP	1,852				
T35100	Oneida Nation of New York	NY	EA			3,520		
T35200	Oneida Tribe of Indians of Wisconsin	WI	MW	6,946				

visited on 10/9/2014

Appendix Table 2. Population Estimates for 2010 by Source and Method for Each Tribe

Organization Code	Federally Recognized Tribe	State	Region	1. Service Area Population from the 2010 IA Survey	2. AIAN AOIC in the Tribal Statsitcal Area	3. AIAN AOIC in Counties in the Vacinity of the Tribe	4. Population Information from other Sources	Geographical Group[1] (See Table 3)
	Tribes for Which there are Tribe-Specific Population Estimates (This Appendix Table 2.)			**578,981**	**137,411**	**134,320**	**1,400**	
	All Other Tribes Whose Populations are Estimated in Geographic Groups ONLY				**141,712**	**975,343**		
	TOTAL FOR ALL FEDERALLY RECOGNIZED TRIBES, By Population Indicator			**578,981**	**279,123**	**1,109,663**	**1,400**	
	TOTAL OF POPULATION INDICATORS			**1,969,167**				
T35300	Onondaga Nation of New York	NY	EA			9,144		
T35400	Organized Village of Grayling (aka Holikachuk)	AK	AK					Yukon-Koyukuk Census Area, AK
T35500	Organized Village of Kake	AK	AK	416				Petersburg Census Area, AK
T35600	Organized Village of Kasaan	AK	AK					Prince of Wales-Hyder Census Area, AK
T35700	Organized Village of Kwethluk	AK	AK					Bethel Census Area, AK
T35800	Organized Village of Saxman	AK	AK					Ketchikan Gateway Borough, AK
T35900	Orutsararmuit Native Village (aka Bethel)	AK	AK	2,685				Bethel Census Area, AK
T36000	Osage Nation	OK	EO					Osage and Washington, OK
T36100	Oscarville Traditional Village	AK	AK					Bethel Census Area, AK
T36200	Otoe-Missouria Tribe of Indians	OK	SP					Northern and Central Counties of OK
T36300	Ottawa Tribe of Oklahoma	OK	EO	543				Delaware and Ottawa, OK
T36400	Paiute Indian Tribe of Utah	UT	WS	886				
T36500	Paiute-Shoshone Indians of the Bishop Community of the Bishop Colony	CA	PC	936				Inyo, CA
T36600	Paiute-Shoshone Indians of the Lone Pine Community of the Lone Pine Reservation	CA	PC					Inyo, CA
T36700	Paiute-Shoshone Tribe of the Fallon Reservation and Colony	NV	WS					Carson City, Churchill, Douglas, Lyon, and Mineral, NV
T36800	Pala Band of Luiseno Mission Indians of the Pala Reservation	CA	PC					San Diego, CA
T36900	Pascua Yaqui Tribe of Arizona	AZ	WS		3,219			
T37000	Paskenta Band of Nomlaki Indians of California	CA	PC			3,034		
T37100	Passamaquoddy Tribe of Maine	ME	EA					State of Maine
T37101	Passamaquoddy Tribe of Maine (Pleasant Point Reservation)	ME	EA					State of Maine
T37102	Passamaquoddy Tribe of Maine (other areas)	ME	EA					State of Maine
T37200	Pauloff Harbor Village	AK	AK					Aleutians East Borough, AK
T37300	Pauma Band of Luiseno Mission Indians of the Pauma & Yuima Reservation, California	CA	PC					San Diego, CA
T37400	Pawnee Nation of Oklahoma	OK	SP					Northern and Central Counties of OK
T37500	Pechanga Band of Luiseno Mission Indians of the Pechanga Reservation	CA	PC					Riverside and San Bernardino, CA
T37600	Pedro Bay Village	AK	AK					Lake and Peninsula Borough, AK
T37700	Penobscot Tribe of Maine	ME	EA					State of Maine
T37800	Peoria Tribe of Indians of Oklahoma	OK	EO					Delaware and Ottawa, OK
T37900	Petersburg Indian Association	AK	AK					Petersburg Census Area, AK
T38000	Picayune Rancheria of Chukchansi Indians of California	CA	PC					Madera, CA
T38100	Pilot Station Traditional Village	AK	AK					Wade Hampton Census Area, AK
T38200	Pinoleville Pomo Nation	CA	PC					Mendocino, CA
T38300	Pit River Tribe	CA	PC					Shasta, CA
T38400	Platinum Traditional Village	AK	AK					Bethel Census Area, AK
T38500	Poarch Band of Creek Indians of Alabama	AL	EA	1,914				
T38600	Pokagon Band of Potawatomi Indians	MI	MW	1,826				
T38700	Ponca Tribe of Indians of Oklahoma	OK	SP					Northern and Central Counties of OK
T38800	Ponca Tribe of Nebraska	XX	GP					
T38801	Ponca Tribe of Nebraska, in Knox, NE	NE	GP					Antelope, Cedar, Knox, and Pierce, NE

visited on 10/9/2014

Appendix Table 2. Population Estimates for 2010 by Source and Method for Each Tribe

Organization Code	Federally Recognized Tribe	State	Region	1. Service Area Population from the 2010 IA Survey	2. AIAN AOIC in the Tribal Statsitcal Area	3. AIAN AOIC in Counties in the Vacinity of the Tribe	4. Population Information from other Sources	Geographical Group[1] (See Table 3)
	Tribes for Which there are Tribe-Specific Population Estimates (This Appendix Table 2.)			**578,981**	**137,411**	**134,320**	**1,400**	
	All Other Tribes Whose Populations are Estimated in Geographic Groups ONLY				**141,712**	**975,343**		
	TOTAL FOR ALL FEDERALLY RECOGNIZED TRIBES, By Population Indicator			**578,981**	**279,123**	**1,109,663**	**1,400**	
	TOTAL OF POPULATION INDICATORS			**1,969,167**				
T38802	Ponca Tribe of Nebraska, in Douglas, NE	NE	GP			9,812		
T38803	Ponca Tribe of Nebraska, in Pottawttamie, IA	IA	GP			1,001		
T38900	Port Gamble Indian Community of the Port Gamble Reservation	WA	NW					Kitsap, WA
T39000	Portage Creek Village (aka Ohgsenakale)	AK	AK					Dillingham Census Area, AK
T39100	Potter Valley Tribe	CA	PC	6				
T39200	Prairie Band of Potawatomi Nation	KS	SP	733				Atchison, Brown, Doniphan, and Jackson, KS
T39300	Prairie Island Indian Community of the State of Minnesota	MN	MW	819				Dakota, MN
T39400	Pueblo of Acoma	NM	SW	2,259				
T39500	Pueblo of Cochiti	NM	SW	641				
T39600	Pueblo of Isleta	NM	SW		3,170			
T39700	Pueblo of Jemez	NM	SW		1,797			
T39800	Pueblo of Laguna	NM	SW		3,909			
T39900	Pueblo of Nambe	NM	SW		529			
T40000	Pueblo of Picuris	NM	SW					Colfax and Taos, NM
T40100	Pueblo of Pojoaque	NM	SW	412				
T40200	Pueblo of San Felipe	NM	SW		2,836			
T40300	Pueblo of San Ildefonso	NM	SW		498			
T40400	Pueblo of Sandia	NM	SW	430				
T40500	Pueblo of Santa Ana	NM	SW		597			
T40600	Pueblo of Santa Clara	NM	SW		1,547			
T40700	Pueblo of Taos	NM	SW					Colfax and Taos, NM
T40800	Pueblo of Tesuque	NM	SW		356			
T40900	Pueblo of Zia	NM	SW		736			
T41000	Puyallup Tribe of the Puyallup Reservation	WA	NW					Gray's Harber, Jefferson, King, Pierce, and Thurston, WA
T41100	Pyramid Lake Paiute Tribe of the Pyramid Lake Reservation	NV	WS	1,270				
T41200	Qagan Tayagungin Tribe of Sand Point Village	AK	AK					Aleutians East Borough, AK
T41300	Qawalangin Tribe of Unalaska	AK	AK	194				Aleutians West Census Area, AK
T41400	Quapaw Tribe of Indians	OK	EO					Delaware and Ottawa, OK
T41500	Quartz Valley Indian Community of the Quartz Valley Reservation of California	CA	PC					Humboldt, Del Norte, and Siskiyou, CA
T41600	Quechan Tribe of the Fort Yuma Indian Reservation	XX	WS					{Separate Groups Below}
T41601	Quechan Tribe of the Fort Yuma Indian Reservation, in Imperial, CA	CA	WS					Imperial, CA
T41602	Quechan Tribe of the Fort Yuma Indian Reservation, in Yuma, AZ	AZ	WS					Yuma, AZ
T41700	Quileute Tribe of the Quileute Reservation	WA	NW					Clallam, WA
T41800	Quinault Tribe of the Quinault Reservation	WA	NW					Gray's Harber, Jefferson, King, Pierce, and Thurston, WA
T41900	Ramona Band of Cahuilla	CA	PC					Riverside and San Bernardino, CA
T42000	Rampart Village	AK	AK					Yukon-Koyukuk Census Area, AK
T42100	Red Cliff Band of Lake Superior Chippewa Indians of Wisconsin	WI	MW			1,790		
T42200	Red Lake Band of Chippewa Indians	MN	MW					Northern Central and Western MN
T42300	Redding Rancheria	CA	PC					Shasta, CA

visited on 10/9/2014

Appendix Table 2. Population Estimates for 2010 by Source and Method for Each Tribe

Organization Code	Federally Recognized Tribe	State	Region	1. Service Area Population from the 2010 IA Survey	2. AIAN AOIC in the Tribal Statsitcal Area	3. AIAN AOIC in Counties in the Vacinity of the Tribe	4. Population Information from other Sources	Geographical Group[1] (See Table 3)
	Tribes for Which there are Tribe-Specific Population Estimates (This Appendix Table 2.)			**578,981**	**137,411**	**134,320**	**1,400**	
	All Other Tribes Whose Populations are Estimated in Geographic Groups ONLY				**141,712**	**975,343**		
	TOTAL FOR ALL FEDERALLY RECOGNIZED TRIBES, By Population Indicator			**578,981**	**279,123**	**1,109,663**	**1,400**	
	TOTAL OF POPULATION INDICATORS			**1,969,167**				
T42400	Redwood Valley Rancheria of Pomo Indians of California	CA	PC					Mendocino, CA
T42500	Reno-Sparks Indian Colony	NV	WS		875			
T42600	Resighini Rancheria	CA	PC					Humboldt, Del Norte, and Siskiyou, CA
T42700	Rincon Band of Luiseno Mission Indians of the Rincon Reservation	CA	PC					San Diego, CA
T42800	Robinson Rancheria of Pomo Indians of California	CA	PC					Lake, CA
T42900	Rosebud Sioux Tribe of the Rosebud Indian Reservation	SD	GP			11,158		
T43000	Round Valley Indian Tribes of the Round Valley Reservation	CA	PC					Mendocino and Trinity, CA
T43100	Sac & Fox Nation	OK	SP	3,793				Northern and Central Counties of OK
T43200	Sac & Fox Nation of Missouri in Kansas and Nebraska	XX	SP					
T43201	Sac & Fox Nation of Missouri in Kansas and Nebraska, in KS	KS	SP					Atchison, Brown, Doniphan, and Jackson, KS
T43202	Sac & Fox Nation of Missouri in Kansas and Nebraska, in NE	NE	SP					Richardson, NE
T43300	Sac & Fox Tribe of the Mississippi in Iowa	IA	MW	1,426				
T43400	Saginaw Chippewa Indian Tribe of Michigan	MI	MW	3,643				
T43500	Saint Regis Mohawk Tribe	NY	EA	6,362				
T43600	Salt River Pima-Maricopa Indian Community of the Salt River Reservation	AZ	WS		4,692			
T43700	Samish Indian Tribe	WA	NW					
T43701	Samish Indian Tribe, in San Juan, WA	WA	NW			313		
T43702	Samish Indian Tribe, in Skagit, WA	WA	NW					Skagit and Snohomish, WA
T43800	San Carlos Apache Tribe of the San Carlos Reservation	AZ	WS		9,901			
T43900	San Juan Southern Paiute Tribe of Arizona	AZ	WS	243				
T44000	San Manuel Band of Mission Indians	CA	PC					Riverside and San Bernardino, CA
T44100	San Pasqual Band of Diegueno Mission Indians of California	CA	PC	694				San Diego, CA
T44200	Santa Rosa Band of Cahuilla Indians	CA	PC					Riverside and San Bernardino, CA
T44300	Santa Rosa Indian Community of the Santa Rosa Rancheria	CA	PC			3,976		
T44400	Santa Ynez Band of Chumash Mission Indians of the Santa Ynez Reservation	CA	PC	759				
T44500	Santee Sioux Nation	NE	GP					Antelope, Cedar, Knox, and Pierce, NE
T44600	Sauk-Suiattle Indian Tribe of Washington	WA	NW					Skagit and Snohomish, WA
T44700	Sault Ste. Marie Tribe of Chippewa Indians of Michigan	MI	MW					Northern Counties, MI
T44800	Scotts Valley Band of Pomo Indians of California	CA	PC					Lake, CA
T44900	Seldovia Village Tribe	AK	AK					Kenai Peninsula Borough, AK
T45000	Seminole Nation of Oklahoma	OK	EO	4,794				
T45100	Seminole Tribe of Florida	FL	EA	3,680				Southern Florida
T45200	Seneca Nation of New York	NY	EA					Southwestern New York
T45300	Seneca-Cayuga Tribe of Oklahoma	OK	EO					Delaware and Ottawa, OK
T45400	Shageluk Native Village	AK	AK					Yukon-Koyukuk Census Area, AK
T45500	Shakopee Mdewakanton Sioux Community of Minnesota	MN	MW	1,293				
T45600	Shawnee Tribe	OK	EO					Delaware and Ottawa, OK
T45700	Sherwood Valley Rancheria of Pomo Indians of California	CA	PC					Mendocino, CA
T45800	Shingle Springs Band of Miwok Indians	CA	PC			4,704		

visited on 10/9/2014

Appendix Table 2. Population Estimates for 2010 by Source and Method for Each Tribe

Organization Code	Federally Recognized Tribe	State	Region	1. Service Area Population from the 2010 IA Survey	2. AIAN AOIC in the Tribal Statsitcal Area	3. AIAN AOIC in Counties in the Vacinity of the Tribe	4. Population Information from other Sources	Geographical Group[1] (See Table 3)
	Tribes for Which there are Tribe-Specific Population Estimates (This Appendix Table 2.)			**578,981**	**137,411**	**134,320**	**1,400**	
	All Other Tribes Whose Populations are Estimated in Geographic Groups ONLY				**141,712**	**975,343**		
	TOTAL FOR ALL FEDERALLY RECOGNIZED TRIBES, By Population Indicator			**578,981**	**279,123**	**1,109,663**	**1,400**	
	TOTAL OF POPULATION INDICATORS			**1,969,167**				
T45900	Shinnecock Indian Nation	NY	EA			584		
T46000	Shoalwater Bay Tribe of the Shoalwater Bay Indian Reservation	WA	NW			1,083		
T46100	Shoshone Tribe of the Wind River Reservation	WY	RM			688		
T46200	Shoshone-Bannock Tribes of the Fort Hall Reservation of Idaho	ID	NW			9,573		
T46300	Shoshone-Paiute Tribes of the Duck Valley Reservation	XX	WS					
T46301	Shoshone-Paiute Tribes of the Duck Valley Reservation (Idaho)	ID	WS	700				
T46302	Shoshone-Paiute Tribes of the Duck Valley Reservation (Nevada)	NV	WS					Elko, NV
T46400	Sisseton-Wahpeton Oyate of the Lake Traverse Reservation	XX	GP					
T46401	Sisseton-Wahpeton Oyate of the Lake Traverse Reservation, in MN	MN	GP			273		
T46402	Sisseton-Wahpeton Oyate of the Lake Traverse Reservation, in ND	ND	GP			448		
T46403	Sisseton-Wahpeton Oyate of the Lake Traverse Reservation, in SD	SD	GP			5,512		
T46500	Sitka Tribe of Alaska	AK	AK			2,184		
T46600	Skagway Village	AK	AK	92				
T46700	Skokomish Indian Tribe of the Skokomish Reservation	WA	NW					Mason, WA
T46800	Skull Valley Band of Goshute Indians of Utah	UT	WS					Juab and Tooele, NV
T46900	Smith River Rancheria	CA	PC					Humboldt, Del Norte, and Siskiyou, CA
T47000	Snoqualmie Tribe	WA	NW					Gray's Harber, Jefferson, King, Pierce, and Thurston, WA
T47100	Soboba Band of Luiseno Indians	CA	PC					Riverside and San Bernardino, CA
T47200	Sokaogon Chippewa Community	WI	MW					Forest, WI
T47300	South Naknek Village	AK	AK					Bristol Bay Borough, AK
T47400	Southern Ute Indian Tribe of the Southern Ute Reservation	CO	SW		1,743			
T47500	Spirit Lake Tribe	ND	GP			5,002		
T47600	Spokane Tribe of the Spokane Reservation	WA	NW					North-Central Areas, WA
T47700	Squaxin Island Tribe of the Squaxin Island Reservation	WA	NW					Mason, WA
T47800	St. Croix Chippewa Indians of Wisconsin	WI	MW					Western Wisconsin
T47900	St. George Traditional Council	AK	AK					Aleutians West Census Area, AK
T48000	Standing Rock Sioux Tribe of North & South Dakota	XX	GP					
T48001	Standing Rock Sioux Tribe of North & South Dakota, in ND	ND	GP			8,956		
T48002	Standing Rock Sioux Tribe of North & South Dakota, in SD	SD	GP					Northwestern Areas, SD
T48100	Stebbins Community Association	AK	AK					Nome Census Area, AK
T48200	Stillaguamish Tribe of Washington	WA	NW					Skagit and Snohomish, WA
T48300	Stockbridge Munsee Community	WI	MW					Shawano, WI
T48400	Summit Lake Paiute Tribe of Nevada	NV	WS					Humboldt, NV
T48500	Sun'aq Tribe of Kodiak	AK	AK					Kodiak Island Borough, AK
T48600	Suquamish Indian Tribe of the Port Madison Reservation	WA	NW					Kitsap, WA
T48700	Susanville Indian Rancheria	CA	PC	1,757				
T48800	Swinomish Indians of the Swinomish Reservation	WA	NW					Skagit and Snohomish, WA
T48900	Sycuan Band of the Kumeyaay Nation	CA	PC					San Diego, CA
T49000	Table Mountain Rancheria of California	CA	PC					Fresno, CA

visited on 10/9/2014

Appendix Table 2. Population Estimates for 2010 by Source and Method for Each Tribe

Organization Code	Federally Recognized Tribe	State	Region	1. Service Area Population from the 2010 IA Survey	2. AIAN AOIC in the Tribal Statsitcal Area	3. AIAN AOIC in Counties in the Vacinity of the Tribe	4. Population Information from other Sources	Geographical Group[1] (See Table 3)
	Tribes for Which there are Tribe-Specific Population Estimates (This Appendix Table 2.)			**578,981**	**137,411**	**134,320**	**1,400**	
	All Other Tribes Whose Populations are Estimated in Geographic Groups ONLY				**141,712**	**975,343**		
	TOTAL FOR ALL FEDERALLY RECOGNIZED TRIBES, By Population Indicator			**578,981**	**279,123**	**1,109,663**	**1,400**	
	TOTAL OF POPULATION INDICATORS			**1,969,167**				
T49100	Takotna Village	AK	AK					Yukon-Koyukuk Census Area, AK
T49200	Tangirnaq Native Village (formerly Lesnoi Village (aka Woody Island))	AK	AK					Kodiak Island Borough, AK
T49300	Tejon Indian Tribe	CA	PC				211	
T49400	Telida Village	AK	AK					Yukon-Koyukuk Census Area, AK
T49500	Te-Moak Tribe of Western Shoshone Indians of Nevada	NV	WS					
T49501	Te-Moak Tribe of Western Shoshone Indians of Nevada (Battle Mountain)	NV	WS	220				
T49502	Te-Moak Tribe of Western Shoshone Indians of Nevada (Elko, Wells, and South Fork Bands)	NV	WS					Elko, NV
T49600	Thlopthlocco Tribal Town	OK	EO					Muscogee (Creek) Tribal Statistical Area, OK
T49700	Three Affiliated Tribes of the Fort Berthold Reservation	ND	GP					North Central and Northwestern North Dakota
T49800	Tohono O'odham Nation of Arizona	AZ	WS		9,278			
T49900	Tonawanda Band of Seneca Indians of New York	NY	EA					Southwestern New York
T50000	Tonkawa Tribe of Indians of Oklahoma	OK	SP	497				Northern and Central Counties of OK
T50100	Tonto Apache Tribe of Arizona	AZ	WS	142				
T50200	Torres Martinez Desert Cahuilla Indians	CA	PC					
T50201	Torres Martinez Desert Cahuilla Indians, in Imperial, CA	CA	PC					Imperial, CA
T50202	Torres Martinez Desert Cahuilla Indians, in Riverside, CA	CA	PC					Riverside and San Bernardino, CA
T50300	Traditional Village of Togiak	AK	AK					Dillingham Census Area, AK
T50400	Tulalip Tribes of the Tulalip Reservation	WA	NW	2,331				Skagit and Snohomish, WA
T50500	Tule River Indian Tribe of the Tule River Reservation	CA	PC		947			
T50600	Tuluksak Native Community	AK	AK					Bethel Census Area, AK
T50700	Tunica-Biloxi Indian Tribe of Lousiana	LA	EA	358				
T50800	Tuolumne Band of Me-Wuk Indians of the Tuolumne Rancheria of California	CA	PC					Tuolumne, CA
T50900	Turtle Mountain Band of Chippewa Indians of North Dakota	XX	GP					
T50901	Turtle Mountain Band of Chippewa Indians of North Dakota, in Chauteau, MT	MT	GP					Chouteau and Hill, MT
T50902	Turtle Mountain Band of Chippewa Indians of North Dakota, in Blaine and Phillips, MT	MT	GP					Blaine, Fergus, Garfield, Petroleum, and Phillips, MT
T50903	Turtle Mountain Band of Chippewa Indians of North Dakota, in Northeastern MT	MT	GP					Northeastern Montana
T50904	Turtle Mountain Band of Chippewa Indians of North Dakota, in ND	ND	GP					North Central and Northwestern North Dakota
T50905	Turtle Mountain Band of Chippewa Indians of North Dakota, in SD	SD	GP					Northwestern Areas, SD
T51000	Tuscarora Nation of New York	NY	EA					Southwestern New York
T51100	Twenty-Nine Palms Band of Mission Indians of California	CA	PC					Riverside and San Bernardino, CA
T51200	Twin Hills Village	AK	AK					Dillingham Census Area, AK
T51300	Ugashik Village	AK	AK					Lake and Peninsula Borough, AK
T51400	Umkumiut Native Village	AK	AK					Bethel Census Area, AK
T51500	United Auburn Indian Community of the Auburn Rancheria of California	CA	PC	406				
T51600	United Keetoowah Band of Cherokee Indians in Oklahoma	OK	EO	14,300				Cherokee Nation Main Tribal Statistical Area, OK
T51700	Upper Sioux Community	MN	MW					Dakota, MN
T51800	Upper Skagit Indian Tribe of Washington	WA	NW					Skagit and Snohomish, WA
T51900	Ute Indian Tribe of the Uintah & Ouray Reservation	UT	WS	3,125				
T52000	Ute Mountain Tribe of the Ute Mountain Reservation, Colorado, New Mexico & Utah	XX	SW		1,701			

visited on 10/9/2014

Appendix Table 2. Population Estimates for 2010 by Source and Method for Each Tribe

Organization Code	Federally Recognized Tribe	State	Region	1. Service Area Population from the 2010 IA Survey	2. AIAN AOIC in the Tribal Statsitcal Area	3. AIAN AOIC in Counties in the Vacinity of the Tribe	4. Population Information from other Sources	Geographical Group[1] (See Table 3)
	Tribes for Which there are Tribe-Specific Population Estimates (This Appendix Table 2.)			**578,981**	**137,411**	**134,320**	**1,400**	
	All Other Tribes Whose Populations are Estimated in Geographic Groups ONLY				**141,712**	**975,343**		
	TOTAL FOR ALL FEDERALLY RECOGNIZED TRIBES, By Population Indicator			**578,981**	**279,123**	**1,109,663**	**1,400**	
	TOTAL OF POPULATION INDICATORS			**1,969,167**				
T52100	Utu Utu Gwaitu Paiute Tribe of the Benton Paiute Reservation	CA	PC					Mono, CA
T52200	Viejas (Baron Long) Group of Capitan Grande Band of Mission Indians of the Viejas	CA	PC					San Diego, CA
T52300	Village of Alakanuk	AK	AK					Wade Hampton Census Area, AK
T52400	Village of Anaktuvuk Pass	AK	AK					North Slope Borough, AK
T52500	Village of Aniak	AK	AK					Bethel Census Area, AK
T52600	Village of Atmautluak	AK	AK					Bethel Census Area, AK
T52700	Village of Bill Moore's Slough	AK	AK					Wade Hampton Census Area, AK
T52800	Village of Chefornak	AK	AK					Bethel Census Area, AK
T52900	Village of Clarks Point	AK	AK					Dillingham Census Area, AK
T53000	Village of Crooked Creek	AK	AK					Bethel Census Area, AK
T53100	Village of Dot Lake	AK	AK					Southeast Fairbanks Census Area, AK
T53200	Village of Iliamna	AK	AK					Lake and Peninsula Borough, AK
T53300	Village of Kalskag	AK	AK					Bethel Census Area, AK
T53400	Village of Kaltag	AK	AK					Yukon-Koyukuk Census Area, AK
T53500	Village of Kotlik	AK	AK					Wade Hampton Census Area, AK
T53600	Village of Lower Kalskag	AK	AK					Bethel Census Area, AK
T53700	Village of Ohogamiut	AK	AK					Wade Hampton Census Area, AK
T53800	Village of Old Harbor	AK	AK					Kodiak Island Borough, AK
T53900	Village of Red Devil	AK	AK					Bethel Census Area, AK
T54000	Village of Salamatoff	AK	AK					Kenai Peninsula Borough, AK
T54100	Village of Sleetmute	AK	AK					Bethel Census Area, AK
T54200	Village of Solomon	AK	AK					Nome Census Area, AK
T54300	Village of Stony River	AK	AK					Bethel Census Area, AK
T54400	Village of Wainwright	AK	AK					North Slope Borough, AK
T54500	Walker River Paiute Tribe of the Walker River Reservation	NV	WS					Carson City, Churchill, Douglas, Lyon, and Mineral, NV
T54600	Wampanoag Tribe of Gay Head (Aquinnah) of Massachusetts	MA	EA			472		
T54700	Washoe Tribe of Nevada & California	XX	WS					
T54701	Washoe Tribe of Nevada & California (Carson, Dresslerville, Stewart, Woodfords)	NV	WS					Carson City, Churchill, Douglas, Lyon, and Mineral, NV
T54702	Washoe Tribe of Nevada & California (Stewart Community)	NV	WS					Carson City, Churchill, Douglas, Lyon, and Mineral, NV
T54703	Washoe Tribe of Nevada & California (Dresslerville Community)	NV	WS					Carson City, Churchill, Douglas, Lyon, and Mineral, NV
T54704	Washoe Tribe of Nevada & California (Carson Community)	NV	WS					Carson City, Churchill, Douglas, Lyon, and Mineral, NV
T54705	Washoe Tribe of Nevada & California (Woodfords Community)	CA	WS			262		
T54800	White Mountain Apache Tribe of the Fort Apache Reservation	AZ	WS		13,014			
T54900	Wichita and Affiliated Tribes	OK	SP					Caddo, Comanche, Cotton, Kiowa, Tillman, OK
T55000	Wilton Rancheria	CA	PC				600	
T55100	Winnebago Tribe of Nebraska	NE	GP	1,450				
T55200	Winnemucca Indian Colony of Nevada	NV	WS					Humboldt, NV
T55300	Wiyot Tribe	CA	PC					Humboldt, Del Norte, and Siskiyou, CA
T55400	Wrangell Cooperative Association	AK	AK			582		

visited on 10/9/2014

Appendix Table 2. Population Estimates for 2010 by Source and Method for Each Tribe

Organization Code	Federally Recognized Tribe	State	Region	1. Service Area Population from the 2010 IA Survey	2. AIAN AOIC in the Tribal Statsitcal Area	3. AIAN AOIC in Counties in the Vacinity of the Tribe	4. Population Information from other Sources	Geographical Group[1] (See Table 3)
	Tribes for Which there are Tribe-Specific Population Estimates (This Appendix Table 2.)			**578,981**	**137,411**	**134,320**	**1,400**	
	All Other Tribes Whose Populations are Estimated in Geographic Groups ONLY				**141,712**	**975,343**		
	TOTAL FOR ALL FEDERALLY RECOGNIZED TRIBES, By Population Indicator			**578,981**	**279,123**	**1,109,663**	**1,400**	
	TOTAL OF POPULATION INDICATORS			**1,969,167**				
T55500	Wyandotte Nation	OK	EO					Delaware and Ottawa, OK
T55600	Yakutat Tlingit Tribe	AK	AK			330		
T55700	Yankton Sioux Tribe of South Dakota	SD	GP	3,978				
T55800	Yavapai-Apache Nation of the Camp Verde Indian Reservation	AZ	WS					Coconio, Mohave, and Yavapai, AZ
T55900	Yavapai-Prescott Tribe of the Yavapai Reservation	AZ	WS					Coconio, Mohave, and Yavapai, AZ
T56000	Yerington Paiute Tribe of the Yerington Colony & Campbell Ranch	NV	WS					Carson City, Churchill, Douglas, Lyon, and Mineral, NV
T56100	Yocha Dehe Wintun Nation	CA	PC	61				
T56200	Yomba Shoshone Tribe of the Yomba Reservation	NV	WS					Esmeralda and Nye, NV
T56300	Ysleta Del Sur Pueblo of Texas	TX	SW	1,169				
T56400	Yupiit of Andreafski	AK	AK					Wade Hampton Census Area, AK
T56500	Yurok Tribe of the Yurok Reservation	CA	PC					Humboldt, Del Norte, and Siskiyou, CA
T56600	Zuni Tribe of the Zuni Reservation	NM	SW		7,627			

Notes:
1. Some tribes are listed in geographical groups even though individual estimates are available for the tribes, because they could not be separately delineated from other tribes in the geographical area. (Those estimates for individual tribes are taken out of the group's estimates to avoid double-counting.)

visited on 10/9/2014

Appendix Table 3. Estimated Distribution of AIAN-AOIC Population for Each Tribe by Age Group and Gender

ID	Federally Recognized Tribe	State[1]	Region	Method of Estimation[2]	Percent Distribution[3]					
					Service Area Poplulation Under 16		Service Poplulation Over 15 and Under 65		Service Population 65 and older	
					Male	Female	Male	Female	Male	Female
T00100	Absentee-Shawnee Tribe of Indians of Oklahoma	OK	SP	A	15.9	15.3	30.0	31.1	3.2	4.4
T00200	Agdaagux Tribe of King Cove	AK	AK	S	15.6	12.3	32.4	27.8	3.3	8.6
T00300	Agua Caliente Band of Cahuilla Indians of the Auga Caliente Indian Reservation	CA	PC	A	13.1	12.5	33.1	33.7	3.3	4.2
T00400	Ak Chin Indian Community of the Maricopa Indian Reservation	AZ	WS	A	15.5	15.3	30.4	32.2	2.8	3.8
T00500	Akiachak Native Community	AK	AK	A	16.7	15.6	30.9	30.8	2.6	3.4
T00600	Akiak Native Community	AK	AK	S	15.3	16.8	29.2	32.7	2.9	3.2
T00700	Alabama-Coushatta Tribes of Texas	TX	SP	S	9.4	11.3	33.3	32.8	5.7	7.5
T00800	Alabama-Quassarte Tribal Town	OK	EO	S	17.6	19.9	23.4	24.9	7.8	6.4
T00900	Alatna Village	AK	AK	S	5.6	18.3	33.8	32.4	4.2	5.6
T01000	Aleut Community of St. Paul Island	AK	AK	A	16.7	15.6	30.9	30.8	2.6	3.4
T01100	Algaaciq Native Village (St. Mary's)	AK	AK	S	24.4	24.4	21.6	21.8	3.9	3.9
T01200	Allakaket Village	AK	AK	S	10.5	8.3	36.8	37.2	4.7	2.5
T01300	Alturas Indian Rancheria	CA	PC	A	13.1	12.5	33.1	33.7	3.3	4.2
T01400	Angoon Community Association	AK	AK	S	12.5	12.5	31.3	31.3	6.3	6.3
T01500	Anvik Village	AK	AK	A	16.7	15.6	30.9	30.8	2.6	3.4
T01600	Apache Tribe of Oklahoma	OK	SP	A	15.9	15.3	30.0	31.1	3.2	4.4
T01700	Arapaho Tribe of the Wind River Reservation	WY	RM	S	9.5	9.9	33.2	36.2	5.2	5.9
T01800	Aroostook Band of Micmac Indians of Maine	ME	EA	A	13.7	12.7	32.7	32.6	3.7	4.4
T01900	Asa'carsarmiut Tribe	AK	AK	S	20.5	18.8	28.4	25.9	2.4	3.9
T02000	Assiniboine and Sioux Tribes of the Fort Peck Indian Reservation	MT	RM	S	15.8	16.0	32.7	31.7	1.5	2.3
T02100	Atqasuk Village	AK	AK	A	16.7	15.6	30.9	30.8	2.6	3.4
T02200	Augustine Band of Cahuilla Indians	CA	PC	S	0.0	11.1	33.3	55.6	0.0	0.0
T02300	Bad River Band of Lake Superior Tribe of Chippewa Indians of the Bad River Reservation	WI	MW	S	10.9	10.8	37.2	33.5	3.5	4.0
T02400	Barona Group of Capitan Grande Band of Mission Indians of the Barona Reservation	CA	PC	S	31.6	29.8	18.1	16.2	1.8	2.6
T02500	Bay Mills Indian Community	MI	MW	S	15.3	15.3	33.8	30.7	2.5	2.4
T02600	Bear River Band of the Rohnerville Rancheria	CA	PC	S	19.6	21.4	27.5	26.2	2.0	3.2
T02700	Beaver Village	AK	AK	S	6.3	12.7	44.4	28.6	4.8	3.2
T02800	Berry Creek Rancheria of Maidu Indians of California	CA	PC	S	20.2	16.3	30.1	28.2	3.9	1.4
T02900	Big Lagoon Rancheria	CA	PC	S	22.2	22.2	29.6	18.5	3.7	3.7
T03000	Big Pine Band of Owens Valley Paiute Shoshone Indians of the Big Pine Reservation	CA	PC	S	8.4	10.6	28.3	39.9	4.1	8.6
T03100	Big Sandy Rancheria of Mono Indians of California	CA	PC	S	14.3	21.2	28.8	31.2	1.1	3.4
T03200	Big Valley Band of Pomo Indians of the Big Valley Rancheria	CA	PC	S	17.3	18.3	28.2	32.9	1.7	1.7
T03300	Birch Creek Tribe	AK	AK	S	0.0	8.3	27.8	27.8	19.4	16.7
T03400	Blackfeet Tribe of the Blackfeet Indian Reservation of Montana	MT	RM	S	14.4	13.8	32.1	33.9	3.1	2.6
T03500	Blue Lake Rancheria	CA	PC	A	13.1	12.5	33.1	33.7	3.3	4.2
T03600	Bridgeport Paiute Indian Colony of California	CA	PC	S	9.8	5.7	29.3	38.2	7.3	9.8
T03700	Buena Vista Rancheria of Me-Wuk Indians of California	CA	PC	S	42.9	14.3	14.3	28.6	0.0	0.0

visited on 10/9/2014

Appendix Table 3. Estimated Distribution of AIAN-AOIC Population for Each Tribe by Age Group and Gender

ID	Federally Recognized Tribe	State[1]	Region	Method of Estimation[2]	Percent Distribution[3]					
					Service Area Poplulation Under 16		Service Poplulation Over 15 and Under 65		Service Population 65 and older	
					Male	Female	Male	Female	Male	Female
T03800	Burns Paiute Tribe of the Burns Pauite Indian Colony of Oregon	OR	NW	S	3.9	4.8	40.6	44.2	2.9	3.5
T03900	Cabazon Band of Mission Indians	CA	PC	A	13.1	12.5	33.1	33.7	3.3	4.2
T04000	Cachil DeHe Band of Wintun Indians of the Colusa Indian Community of the Colusa Rancheria	CA	PC	S	24.4	26.8	21.1	24.4	2.4	0.8
T04100	Caddo Nation of Oklahoma	OK	SP	S	11.3	11.5	34.1	36.5	2.6	4.0
T04200	Cahto Indian Tirbe of the Laytonville Rancheria	CA	PC	S	13.7	9.9	37.9	33.0	3.8	1.6
T04300	Cahuilla Band of Mission Indians of the Cahuilla Reservation	CA	PC	S	14.3	16.2	31.5	29.1	4.0	4.9
T04400	California Valley Miwok Tribe	CA	PC	S	0.0	10.0	30.0	40.0	10.0	10.0
T04500	Campo Band of Diegueno Mission Indians of the Campo Indian Reservation	CA	PC	S	12.4	12.1	30.3	30.3	6.9	8.0
T04600	Catawba Indian Nation	SC	EA	S	12.1	10.2	36.7	34.8	3.2	3.0
T04700	Cayuga Nation of New York	NY	EA	A	12.3	11.9	32.8	34.7	3.5	4.8
T04800	Cedarville Rancheria	CA	PC	S	15.6	12.5	25.0	40.6	3.1	3.1
T04900	Central Council of the Tlingit and Haida Indian Tribes	AK	AK	S	6.6	6.7	37.5	36.4	7.1	5.7
T05000	Chalkyitsik Village	AK	AK	S	4.8	4.1	46.9	37.2	4.1	2.8
T05100	Cheesh-Na Tribe	AK	AK	S	27.5	27.5	15.0	15.0	7.5	7.5
T05200	Chemehuevi Indian Tribe of the Chemehuevi Reservation	CA	PC	A	13.1	12.5	33.1	33.7	3.3	4.2
T05300	Cher-Ae Heights Indian Community of the Trinidad Rancheria	CA	PC	S	14.6	12.6	34.0	34.0	1.5	3.4
T05400	Cherokee Nation	OK	EO	S	8.8	8.3	35.2	34.0	6.4	7.2
T05401	Cherokee Nation not in Ottawa or Washington Counties, OK	OK	EO	A	15.9	15.3	30.0	31.1	3.2	4.4
T05402	Cherokee Nation in Ottawa County, OK	OK	EO	A	15.9	15.3	30.0	31.1	3.2	4.4
T05403	Cherokee Nation in Washington County, OK	OK	EO	A	15.9	15.3	30.0	31.1	3.2	4.4
T05500	Chevak Native Village	AK	AK	A	16.7	15.6	30.9	30.8	2.6	3.4
T05600	Cheyenne and Arapaho Tribes	OK	SP	S	11.6	11.3	35.2	36.5	2.2	3.2
T05700	Cheyenne River Sioux Tribe of the Cheyenne River Reservation	SD	GP	S	11.6	11.3	35.9	34.8	3.3	3.1
T05800	Chickaloon Native Village	AK	AK	S	13.5	12.3	36.5	30.1	4.0	3.6
T05900	Chickasaw Nation	OK	EO	A	15.9	15.3	30.0	31.1	3.2	4.4
T06000	Chicken Ranch Rancheria of Me-Wuk Indians of California	CA	PC	S	14.3	25.0	39.3	17.9	3.6	0.0
T06100	Chignik Bay Tribal Council	AK	AK	A	16.7	15.6	30.9	30.8	2.6	3.4
T06200	Chignik Lake Village	AK	AK	S	14.1	7.7	42.3	23.1	5.1	7.7
T06300	Chilkat Indian Village (Klukwan)	AK	AK	S	5.3	8.4	41.1	32.6	6.3	6.3
T06400	Chilkoot Indian Association (Haines)	AK	AK	S	7.0	2.2	41.9	36.6	5.9	6.4
T06500	Chinik Eskimo Community (Golovin)	AK	AK	S	19.1	19.7	30.9	30.3	0.0	0.0
T06600	Chippewa-Cree Indians of the Rocky Boy's Reservation	MT	RM	S	10.8	10.9	36.2	37.0	3.0	2.2
T06700	Chitimacha Tribe of Louisiana	LA	EA	S	19.7	19.3	31.6	26.3	1.5	1.5
T06800	Choctaw Nation of Oklahoma	OK	EO	S	8.9	9.1	34.3	36.2	6.5	5.1
T06900	Chuloonawick Native Village	AK	AK	A	16.7	15.6	30.9	30.8	2.6	3.4
T07000	Circle Native Community	AK	AK	S	11.6	12.6	27.0	24.2	12.6	12.1
T07100	Citizen Potawatomi Nation	OK	SP	S	14.6	13.4	31.4	34.6	2.7	3.3

visited on 10/9/2014

Appendix Table 3. Estimated Distribution of AIAN-AOIC Population for Each Tribe by Age Group and Gender

ID	Federally Recognized Tribe	State[1]	Region	Method of Estimation[2]	Percent Distribution[3]					
					Service Area Poplulation Under 16		Service Poplulation Over 15 and Under 65		Service Population 65 and older	
					Male	Female	Male	Female	Male	Female
T07200	Cloverdale Rancheria of Pomo Indians of California	CA	PC	S	19.0	19.8	27.8	28.8	1.4	3.3
T07300	Cocopah Tribe of Arizona	AZ	WS	A	15.5	15.3	30.4	32.2	2.8	3.8
T07400	Coeur D'Alene Tribe of the Coeur D'Alene Reservation	ID	NW	S	16.1	16.8	33.8	27.8	2.1	3.4
T07500	Cold Springs Rancheria of Mono Indians of California	CA	PC	S	20.7	19.2	28.6	26.7	1.9	3.0
T07600	Colorado River Indian Tribes of the Colorado River Indian Reservation	XX	WS							
T07601	Colorado River Indian Tribes of the Colorado River Indian Reservation, in AZ	AZ	WS	A	15.5	15.3	30.4	32.2	2.8	3.8
T07602	Colorado River Indian Tribes of the Colorado River Indian Reservation, in CA	CA	WS	A	13.1	12.5	33.1	33.7	3.3	4.2
T07700	Comanche Nation	OK	SP	S	13.3	13.1	33.4	34.0	2.7	3.5
T07800	Confederated Salish and Kootenai Tribes of the Flathead Reservation	MT	NW	S	11.6	11.1	34.1	36.1	3.1	4.0
T07900	Confederated Tribes and Bands of the Yakama Nation	WA	NW	S	28.1	29.3	18.3	19.1	2.3	2.9
T08000	Confederated Tribes of Coos, Lower Umpqua and Siuslaw Indians of Oregon	OR	NW	S	14.8	12.3	34.5	31.0	3.1	4.3
T08100	Confederated Tribes of Siletz Indians of Oregon	OR	NW	S	13.1	8.7	32.8	34.2	2.4	8.8
T08200	Confederated Tribes of the Chehalis Reservation	WA	NW	S	17.1	17.5	29.8	29.4	2.8	3.4
T08300	Confederated Tribes of the Colville Reservation	WA	NW	S	12.6	11.2	32.5	34.7	3.9	5.2
T08400	Confederated Tribes of the Goshute Reservation	XX	WS							
T08401	Confederated Tribes of the Goshute Reservation, in NV	NV	WS	A	12.7	13.0	32.2	33.9	3.8	4.3
T08402	Confederated Tribes of the Goshute Reservation, in UT	UT	WS	A	16.5	16.6	31.8	30.7	2.1	2.3
T08500	Confederated Tribes of the Grand Ronde Community of Oregon	OR	NW	S	13.9	13.3	33.1	33.2	3.3	3.2
T08600	Confederated Tribes of the Umatilla Reservation	OR	NW	A	14.5	13.9	34.0	31.6	2.7	3.3
T08700	Confederated Tribes of the Warm Springs Reservation of Oregon	OR	NW	S	14.7	14.7	34.1	34.1	1.2	1.2
T08800	Coquille Tribe of Oregon	OR	NW	S	16.0	18.1	29.2	28.2	3.5	4.9
T08900	Cortina Indian Rancheria of Wintun Indians of California	CA	PC	S	19.6	10.3	34.3	29.4	2.9	3.4
T09000	Coushatta Tribe of Lousiana	LA	EA	S	17.0	18.5	30.0	30.3	1.7	2.5
T09100	Cow Creek Band of Umpqua Indians of Oregon	OR	NW	S	17.3	17.3	31.1	29.5	2.5	2.2
T09200	Cowlitz Indian Tribe	WA	NW	S	11.0	11.3	34.7	33.7	3.7	5.5
T09300	Coyote Valley Band of Pomo Indians of California	CA	PC	S	30.6	25.9	25.9	17.6	0.0	0.0
T09400	Craig Community Association	AK	AK	A	16.7	15.6	30.9	30.8	2.6	3.4
T09500	Crow Creek Sioux Tribe of the Crow Creek Reservation	SD	GP	A	19.2	18.3	28.7	29.1	1.9	2.8
T09600	Crow Tribe of Montana	MT	RM	S	17.3	16.8	29.8	31.5	2.5	2.1
T09700	Curyung Tribal Council	AK	AK	S	17.1	12.5	40.5	28.7	0.7	0.5
T09800	Death Valley Timbi-Sha Shoshone Band of California	XX	PC							
T09801	Death Valley Timbi-Sha Shoshone Band of California, in CA	CA	PC	A	13.1	12.5	33.1	33.7	3.3	4.2
T09802	Death Valley Timbi-Sha Shoshone Band of California, in NV	NV	PC	A	12.7	13.0	32.2	33.9	3.8	4.3
T09900	Delaware Nation	OK	SP	S	9.3	7.3	38.0	38.3	3.5	3.7
T10000	Delaware Tribe of Indians	OK	EO	S	18.1	18.7	19.7	11.6	11.4	20.6
T10100	Douglas Indian Association	AK	AK	A	16.7	15.6	30.9	30.8	2.6	3.4
T10200	Dry Creek Rancheria of Pomo Indians of California	CA	PC	S	21.4	20.6	25.2	28.2	1.1	3.6

visited on 10/9/2014

Appendix Table 3. Estimated Distribution of AIAN-AOIC Population for Each Tribe by Age Group and Gender

ID	Federally Recognized Tribe	State[1]	Region	Method of Estimation[2]	Percent Distribution[3]					
					Service Area Poplulation Under 16		Service Poplulation Over 15 and Under 65		Service Population 65 and older	
					Male	Female	Male	Female	Male	Female
T10300	Duckwater Shoshone Tribe of the Duckwater Reservation	NV	WS	S	13.6	16.0	24.8	28.8	7.2	9.6
T10400	Eastern Band of Cherokee Indians of North Carolina	NC	EA	S	14.2	13.5	31.5	32.4	3.5	4.8
T10500	Eastern Shawnee Tribe of Oklahoma	OK	EO	S	15.0	16.4	27.7	32.7	3.5	4.7
T10600	Egegik Village	AK	AK	A	16.7	15.6	30.9	30.8	2.6	3.4
T10700	Eklutna Native Village	AK	AK	A	16.7	15.6	30.9	30.8	2.6	3.4
T10800	Ekwok Village	AK	AK	S	15.7	11.4	32.9	31.4	4.3	4.3
T10900	Elem Indian Colony of Pomo Indians of the Sulphur Bank Rancheria	CA	PC	A	13.1	12.5	33.1	33.7	3.3	4.2
T11000	Elk Valley Rancheria	CA	PC	S	2.2	4.3	46.2	32.3	4.3	10.8
T11100	Ely Shoshone Tribe of Nevada	NV	WS	S	15.1	14.3	32.7	29.8	5.1	2.9
T11200	Emmonak Village	AK	AK	S	16.3	10.9	35.9	31.7	2.6	2.5
T11300	Enterprise Rancheria of Maidu Indians of California	CA	PC	S	14.0	16.0	32.9	33.3	1.4	2.4
T11400	Evansville Village (aka Bettles Field)	AK	AK	S	5.6	3.4	36.0	49.4	0.0	5.6
T11500	Ewiiaapaayp Band of Kumeyaay Indians	CA	PC	S	0.0	0.0	80.0	0.0	20.0	0.0
T11600	Federated Indians of Graton Rancheria	CA	PC	S	14.7	12.2	32.8	32.5	3.0	4.8
T11700	Flandreau Santee Sioux Tribe of South Dakota	SD	GP	S	9.2	12.4	33.7	41.2	1.2	2.3
T11800	Forest County Potawatomi Community	WI	MW	A	14.9	14.9	32.3	32.1	2.3	3.4
T11900	Fort Belknap Indian Community of the Fort Belknap Reservation of Montana	MT	RM	S	15.2	14.1	31.7	31.7	3.4	4.0
T12000	Fort Bidwell Indian Community of the Fort Bidwell Reservation of California	CA	PC	S	7.6	19.8	30.5	31.3	6.1	4.6
T12100	Fort Independence Indian Community of Paiute Indians of the Fort Independence Reservation	CA	PC	A	13.1	12.5	33.1	33.7	3.3	4.2
T12200	Fort McDermitt Paiute and Shoshone Tribes of the Fort McDermitt Indian Reservation	NV	WS	A	12.7	13.0	32.2	33.9	3.8	4.3
T12300	Fort McDowell Yavapai Nation	AZ	WS	A	15.5	15.3	30.4	32.2	2.8	3.8
T12400	Fort Mojave Indian Tribe of Arizona, California, and Nevada	XX	WS							
T12401	Fort Mojave Indian Tribe of Arizona, California, and Nevada, in AZ	AZ	WS	A	15.5	15.3	30.4	32.2	2.8	3.8
T12402	Fort Mojave Indian Tribe of Arizona, California, and Nevada, in CA	CA	WS	A	13.1	12.5	33.1	33.7	3.3	4.2
T12403	Fort Mojave Indian Tribe of Arizona, California, and Nevada, in NV	NV	WS	A	12.7	13.0	32.2	33.9	3.8	4.3
T12500	Fort Sill Apache Tribe of Oklahoma	OK	SP	S	20.7	16.0	30.7	28.0	2.0	2.7
T12600	Galena Village (aka Louden Village)	AK	AK	S	9.4	7.6	35.9	38.1	3.6	5.4
T12700	Gila River Indian Community of the Gila River Indian Reservation	AZ	WS	A	15.5	15.3	30.4	32.2	2.8	3.8
T12800	Grand Traverse Band of Ottawa and Chippewa Indians	MI	MW	S	6.0	5.6	36.9	35.8	7.5	8.1
T12900	Greenville Rancheria of Maidu Indians of California	CA	PC	S	13.4	34.9	18.5	23.0	3.5	6.7
T13000	Grindstone Indian Rancheria of the Wintun-Wailaki Indians of California	CA	PC	A	13.1	12.5	33.1	33.7	3.3	4.2
T13100	Guidiville Rancheria of California	CA	PC	A	13.1	12.5	33.1	33.7	3.3	4.2
T13200	Gulkana Village	AK	AK	S	18.4	14.0	27.9	33.1	3.7	2.9
T13300	Habematolel Pomo of Upper Lake	CA	PC	S	19.5	22.4	24.4	29.8	2.4	1.5
T13400	Hannahville Indian Community	MI	MW	S	16.4	16.7	32.6	30.2	1.7	2.5
T13500	Havasupai Tribe of the Havasupai Reservation	AZ	WS	S	10.5	10.1	36.0	38.5	2.0	2.9
T13600	Healy Lake Village	AK	AK	A	16.7	15.6	30.9	30.8	2.6	3.4

visited on 10/9/2014

Appendix Table 3. Estimated Distribution of AIAN-AOIC Population for Each Tribe by Age Group and Gender

ID	Federally Recognized Tribe	State[1]	Region	Method of Estimation[2]	Percent Distribution[3]					
					Service Area Poplulation Under 16		Service Poplulation Over 15 and Under 65		Service Population 65 and older	
					Male	Female	Male	Female	Male	Female
T13700	Ho-Chunk Nation of Wisconsin	WI	MW	S	10.6	10.5	36.3	37.5	2.1	3.0
T13701	Ho-Chunk Nation of Wisconsin in Shawano	WI	MW	A	14.9	14.9	32.3	32.1	2.3	3.4
T13702	Ho-Chunk Nation of Wisconsin Outside Shawano	WI	MW	A	14.9	14.9	32.3	32.1	2.3	3.4
T13800	Hoh Indian Tribe of the Hoh Indian Reservation	WA	NW	S	23.5	19.8	25.9	27.2	2.5	1.2
T13900	Holy Cross Village	AK	AK	S	10.1	13.7	35.7	31.0	4.8	4.8
T14000	Hoonah Indian Association	AK	AK	S	10.9	10.3	35.2	28.9	8.3	6.4
T14100	Hoopa Valley Tribe	CA	PC	A	13.1	12.5	33.1	33.7	3.3	4.2
T14200	Hopi Tribe of Arizona	AZ	WS	S	10.8	10.9	32.4	36.2	4.0	5.7
T14300	Hopland Band of Pomo Indians of the Hopland Rancheria	CA	PC	A	13.1	12.5	33.1	33.7	3.3	4.2
T14400	Houlton Band of Maliseet Indians of Maine	ME	EA	S	19.4	16.6	25.2	35.2	1.6	1.9
T14500	Hualapai Indian Tribe of the Hualapai Indian Reservation	AZ	WS	S	32.5	30.5	16.1	13.9	1.9	5.1
T14600	Hughes Village	AK	AK	S	11.0	8.5	36.6	30.5	4.9	8.5
T14700	Huslia Village	AK	AK	S	15.0	15.0	22.5	22.5	12.5	12.5
T14800	Hydaburg Cooperative Association	AK	AK	S	17.8	12.9	10.7	40.9	12.4	5.3
T14900	Igiugig Village	AK	AK	S	13.2	17.0	28.3	30.2	5.7	5.7
T15000	Iipay Nation of Santa Ysabel	CA	PC	S	18.9	17.2	28.5	28.9	2.4	4.1
T15100	Inaja Band of Diegueno Mission Indians of the Inaja and Cosmit Reservation	CA	PC	S	17.4	21.7	21.7	30.4	8.7	0.0
T15200	Inupiat Community of the Arctic Slope	AK	AK	S	17.2	16.6	30.4	29.7	2.9	3.2
T15300	Ione Band of Miwok Indians of California	CA	PC	S	16.1	17.4	29.2	32.0	1.4	4.0
T15400	Iowa Tribe of Kansas and Nebraska	XX	SP							
T15401	Iowa Tribe of Kansas and Nebraska, in KS	KS	SP	A	15.4	14.3	32.0	32.0	2.9	3.3
T15402	Iowa Tribe of Kansas and Nebraska, in NE	NE	SP	A	16.3	17.8	29.0	33.1	1.9	2.0
T15500	Iowa Tribe of Oklahoma	OK	SP	A	15.9	15.3	30.0	31.1	3.2	4.4
T15600	Iqurmuit Traditional Council	AK	AK	S	15.1	18.9	32.3	30.4	2.2	1.2
T15700	Ivanoff Bay Village	AK	AK	S	9.0	19.2	37.2	29.5	1.3	3.8
T15800	Jackson Rancheria of Me-Wuk Indians of California	CA	PC	A	13.1	12.5	33.1	33.7	3.3	4.2
T15900	Jamestown S'Klallam Tribe of Washington	WA	NW	S	5.2	2.6	38.0	34.5	9.6	10.0
T16000	Jamul Indian Village of California	CA	PC	S	19.1	12.8	38.3	25.5	2.1	2.1
T16100	Jena Band of Choctaw Indians	LA	EA	A	13.4	12.6	32.8	33.1	3.6	4.3
T16200	Jicarilla Apache Nation	NM	SW	S	12.5	13.0	31.8	37.2	2.0	3.5
T16300	Kaguyak Village	AK	AK	A	16.7	15.6	30.9	30.8	2.6	3.4
T16400	Kaibab Band of Paiute Indians of the Kaibab Indian Reservation	AZ	WS	A	15.5	15.3	30.4	32.2	2.8	3.8
T16500	Kaktovik Village (aka Barter Island)	AK	AK	A	16.7	15.6	30.9	30.8	2.6	3.4
T16600	Kalispel Indian Community of the Kalispel Reservation	WA	NW	S	19.1	12.0	29.7	34.7	2.1	2.4
T16700	Karuk Tribe	CA	PC	S	16.7	15.6	29.5	31.2	2.9	4.0
T16800	Kashia Band of Pomo Indians of the Stewarts Point Rancheria	CA	PC	S	13.4	15.0	31.6	34.7	2.2	3.1
T16900	Kasigluk Traditional Elders Council	AK	AK	S	16.2	15.4	28.4	34.6	2.7	2.7

visited on 10/9/2014

Appendix Table 3. Estimated Distribution of AIAN-AOIC Population for Each Tribe by Age Group and Gender

ID	Federally Recognized Tribe	State[1]	Region	Method of Estimation[2]	Percent Distribution[3]					
					Service Area Poplulation Under 16		Service Poplulation Over 15 and Under 65		Service Population 65 and older	
					Male	Female	Male	Female	Male	Female
T17000	Kaw Nation	OK	SP	S	16.7	14.2	29.0	31.4	3.5	5.2
T17100	Kenaitze Indian Tribe	AK	AK	S	14.7	14.7	32.6	32.6	2.7	2.7
T17200	Ketchikan Indian Corporation	AK	AK	A	16.7	15.6	30.9	30.8	2.6	3.4
T17300	Kewa Pueblo	NM	SW	S	13.3	6.9	36.9	36.3	2.7	3.9
T17400	Keweenaw Bay Indian Community	MI	MW	S	8.1	7.3	37.2	37.9	4.2	5.3
T17500	Kialegee Tribal Town	OK	EO	S	11.9	13.4	30.4	38.8	2.1	3.3
T17600	Kickapoo Traditional Tribe of Texas	TX	SP	S	22.3	18.3	25.9	29.4	2.2	1.9
T17700	Kickapoo Tribe of Indians of the Kickapoo Reservation in Kansas	KS	SP	A	15.4	14.3	32.0	32.0	2.9	3.3
T17800	Kickapoo Tribe of Oklahoma	OK	SP	S	13.2	13.5	33.6	34.4	2.2	3.1
T17900	King Island Native Community	AK	AK	A	16.7	15.6	30.9	30.8	2.6	3.4
T18000	King Salmon Tribe	AK	AK	S	5.6	5.6	49.4	31.5	1.1	6.7
T18100	Kiowa Indian Tribe of Oklahoma	OK	SP	A	15.9	15.3	30.0	31.1	3.2	4.4
T18200	Klamath Tribes	OR	NW	S	14.8	13.5	31.7	33.6	3.0	3.4
T18300	Klawock Cooperative Association	AK	AK	A	16.7	15.6	30.9	30.8	2.6	3.4
T18400	Knik Tribe	AK	AK	A	16.7	15.6	30.9	30.8	2.6	3.4
T18500	Kokhanok Village	AK	AK	A	16.7	15.6	30.9	30.8	2.6	3.4
T18600	Kootenai Tribe of Idaho	ID	NW	S	10.7	10.4	31.7	31.6	7.5	8.0
T18700	Koyukuk Native Village	AK	AK	S	12.7	11.8	34.3	33.3	2.9	4.9
T18800	La Jolla Band of Luiseno Indians	CA	PC	A	13.1	12.5	33.1	33.7	3.3	4.2
T18900	La Posta Band of Diegueno Mission Indians of the La Posta Indian Reservation	CA	PC	S	24.3	35.1	27.0	13.5	0.0	0.0
T19000	Lac Courte Oreilles Band of Lake Superior Chippewa Indians of Wisconsin	WI	MW	S	4.2	4.1	25.9	25.9	35.1	4.7
T19100	Lac du Flambeau Band of Lake Superior Chippewa Indians of the Lac du Flambeau Reservation of Wisconsin	WI	MW	S	11.5	10.1	37.3	34.4	3.3	3.5
T19200	Lac Vieux Desert Band of Lake Superior Chippewa Indians	MI	MW	S	19.0	16.4	33.3	25.6	2.6	3.1
T19300	Las Vegas Tribe of Paiute Indians of the Las Vegas Indian Colony	NV	WS	A	12.7	13.0	32.2	33.9	3.8	4.3
T19400	Levelock Village	AK	AK	A	16.7	15.6	30.9	30.8	2.6	3.4
T19500	Lime Village	AK	AK	S	9.7	16.1	32.3	25.8	6.5	9.7
T19600	Little River Band of Ottawa Indians	MI	MW	S	4.8	4.9	39.2	43.1	3.1	4.9
T19700	Little Traverse Bay Bands of Odawa Indians	MI	MW	S	9.7	9.8	36.6	34.3	4.2	5.4
T19800	Los Coyotes Band of Cahuilla and Cupeno Indians	CA	PC	S	16.8	10.3	28.7	42.4	0.3	1.6
T19900	Lovelock Paiute Tribe of the Lovelock Indian Colony	NV	WS	A	12.7	13.0	32.2	33.9	3.8	4.3
T20000	Lower Brule Sioux Tribe of the Lower Brule Reservation	SD	GP	S	20.7	19.2	28.8	27.7	1.3	2.3
T20100	Lower Elwha Tribal Comminity of the Lower Elwha Reservation	WA	NW	S	19.3	21.4	27.5	28.1	1.5	2.1
T20200	Lower Lake Rancheria	CA	PC	A	13.1	12.5	33.1	33.7	3.3	4.2
T20300	Lower Sioux Indian Community in the State of Minnesota	MN	MW	S	20.6	21.7	26.2	26.3	2.1	3.1
T20400	Lummi Tribe of the Lummi Reservation	WA	NW	A	14.5	13.9	31.7	33.4	2.9	3.6
T20500	Lytton Rancheria of California	CA	PC	A	13.1	12.5	33.1	33.7	3.3	4.2
T20600	Makah Indian Tribe of the Makah Indian Reservation	WA	NW	S	11.9	11.1	36.5	34.7	2.7	3.0

visited on 10/9/2014

Appendix Table 3. Estimated Distribution of AIAN-AOIC Population for Each Tribe by Age Group and Gender

ID	Federally Recognized Tribe	State[1]	Region	Method of Estimation[2]	Percent Distribution[3]					
					Service Area Poplulation Under 16		Service Poplulation Over 15 and Under 65		Service Population 65 and older	
					Male	Female	Male	Female	Male	Female
T20700	Manchester Band of Pomo Indians of the Manchester-Point Arena Rancheria	CA	PC	S	11.2	11.4	35.2	37.0	2.7	2.6
T20800	Manley Hot Springs Village	AK	AK	A	16.7	15.6	30.9	30.8	2.6	3.4
T20900	Manokotak Village	AK	AK	A	16.7	15.6	30.9	30.8	2.6	3.4
T21000	Manzanita Band of Diegueno Mission Indians of the Manzanita Reservation	CA	PC	A	13.1	12.5	33.1	33.7	3.3	4.2
T21100	Mashantucket Pequot Tribe of Connecticut	CT	EA	S	18.9	16.6	30.2	31.5	1.4	1.4
T21200	Mashpee Wampanoag Tribe	MA	EA	A	10.9	13.1	32.8	34.3	3.8	5.1
T21300	Match-e-be-nash-she-wish Band of Pottawatomi Indians of Michigan	MI	MW	S	25.1	18.5	26.1	26.5	1.9	1.9
T21400	McGrath Native Village	AK	AK	S	7.7	13.9	21.2	21.2	30.8	5.3
T21500	Mechoopda Indian Tribe of Chico Rancheria	CA	PC	S	20.2	15.6	29.9	29.7	2.2	2.4
T21600	Menominee Indian Tribe of Wisconsin	WI	MW	S	12.7	10.5	35.2	33.1	3.8	4.7
T21700	Mentasta Traditional Council	AK	AK	S	22.5	10.8	30.6	28.8	3.6	3.6
T21800	Mesa Grande Band of Diegueno Mission Indians of the Mesa Grande Reservation	CA	PC	S	1.9	4.9	39.8	42.7	5.8	4.9
T21900	Mescalero Apache Tribe of the Mescalero Reservation	NM	SW	A	14.3	14.4	31.4	32.6	3.1	4.3
T22000	Metlakatla Indian Community, Annette Island Reserve	AK	NW	S	15.2	13.1	36.4	27.5	4.0	3.8
T22100	Miami Tribe of Oklahoma	OK	EO	A	15.9	15.3	30.0	31.1	3.2	4.4
T22200	Miccosukee Tribe of Indians of Florida	FL	EA	A	10.5	11.0	35.0	34.4	4.2	4.8
T22300	Middletown Rancheria of Pomo Indians of California	CA	PC	S	18.3	18.8	34.6	24.6	1.6	2.1
T22400	Minnesota Chippewa Tribe	XX	MW							
T22401	Minnesota Chippewa Tribe (Bois Forte Band of Chippewa Tribe)	MN	MW	S	9.5	10.1	29.3	31.0	9.7	10.3
T22402	Minnesota Chippewa Tribe (Fond du Lac Band of Chippewa), in MN	MN	MW	S	10.3	9.2	34.6	36.1	3.7	6.0
T22403	Minnesota Chippewa Tribe (Fond du Lac Band of Chippewa), in WI	WI	MW	A	14.9	14.9	32.3	32.1	2.3	3.4
T22404	Minnesota Chippewa Tribe (Grand Portage Band of Chippewa)	MN	MW	S	10.7	7.9	34.5	34.7	6.3	5.9
T22405	Minnesota Chippewa Tribe (Leech Lake Band)	MN	MW	S	15.8	16.3	29.3	29.9	4.2	4.6
T22406	Minnesota Chippewa Tribe (Mille Lacs Band of Ojibwa)	MN	MW	A	16.4	16.0	30.0	32.6	2.2	2.7
T22407	Minnesota Chippewa Tribe (White Earth Band)	MN	MW	S	13.4	9.7	26.4	37.9	5.3	7.3
T22500	Mississippi Band of Choctaw Indians	MS	EA	S	17.2	16.8	30.0	31.6	1.6	2.8
T22600	Moapa Band of Paiute Indians of the Moapa River Indian Reservation	NV	WS	S	10.5	8.8	37.2	29.7	9.2	4.6
T22700	Modoc Tribe of Oklahoma	OK	EO	S	21.7	13.6	29.4	30.2	2.1	3.0
T22800	Mohegan Indian Tribe of Connecticut	CT	EA	A	12.6	13.9	33.2	33.0	2.6	4.7
T22900	Mooretown Rancheria of Maidu Indians of California	CA	PC	S	5.6	6.2	41.1	39.6	2.6	4.9
T23000	Morongo Band of Mission Indians	CA	PC	A	13.1	12.5	33.1	33.7	3.3	4.2
T23100	Muckleshoot Indian Tribe of the Muckleshoot Reservation	WA	NW	S	21.1	18.5	28.2	30.0	0.8	1.5
T23200	Muscogee (Creek) Nation	OK	EO	S	11.2	10.7	33.9	34.1	4.4	5.6
T23300	Naknek Native Village	AK	AK	S	9.5	6.6	30.9	37.1	8.2	7.6
T23400	Narragansett Indian Tribe of Rhode Island	RI	EA	A	14.9	14.6	33.5	29.6	2.6	4.9
T23500	Native Village of Afognak	AK	AK	A	16.7	15.6	30.9	30.8	2.6	3.4
T23600	Native Village of Akhiok	AK	AK	S	21.0	14.8	32.1	29.6	0.0	2.5

visited on 10/9/2014

Appendix Table 3. Estimated Distribution of AIAN-AOIC Population for Each Tribe by Age Group and Gender

ID	Federally Recognized Tribe	State[1]	Region	Method of Estimation[2]	Percent Distribution[3]					
					Service Area Poplulation Under 16		Service Poplulation Over 15 and Under 65		Service Population 65 and older	
					Male	Female	Male	Female	Male	Female
T23700	Native Village of Akutan	AK	AK	A	16.7	15.6	30.9	30.8	2.6	3.4
T23800	Native Village of Aleknagik	AK	AK	S	6.2	7.1	39.6	39.6	4.0	3.6
T23900	Native Village of Ambler	AK	AK	A	16.7	15.6	30.9	30.8	2.6	3.4
T24000	Native Village of Atka	AK	AK	S	8.8	10.5	42.1	29.8	7.0	1.8
T24100	Native Village of Barrow Inupiat Traditional Government	AK	AK	S	17.2	16.6	30.4	29.7	2.9	3.2
T24200	Native Village of Belkofski	AK	AK	S	1.5	7.6	42.4	37.9	4.5	6.1
T24300	Native Village of Brevig Mission	AK	AK	S	12.6	16.5	26.8	35.5	3.6	5.0
T24400	Native Village of Buckland	AK	AK	S	21.6	16.5	32.5	25.9	1.1	2.4
T24500	Native Village of Cantwell	AK	AK	S	3.1	3.1	21.9	18.8	28.1	25.0
T24600	Native Village of Chenega	AK	AK	S	10.4	10.4	34.8	39.3	3.7	1.5
T24700	Native Village of Chignik Lagoon	AK	AK	S	16.4	18.2	25.5	29.1	7.3	3.6
T24800	Native Village of Chitina	AK	AK	A	16.7	15.6	30.9	30.8	2.6	3.4
T24900	Native Village of Chuathbaluk (Russian Mission, Kuskokwim)	AK	AK	A	16.7	15.6	30.9	30.8	2.6	3.4
T25000	Native Village of Council	AK	AK	S	9.3	9.3	39.1	33.8	2.0	6.6
T25100	Native Village of Deering	AK	AK	S	19.2	14.6	31.5	25.4	4.6	4.6
T25200	Native Village of Diomede (aka Inalik)	AK	AK	S	13.9	22.2	34.3	21.3	4.6	3.7
T25300	Native Village of Eagle	AK	AK	S	3.7	3.7	41.0	30.6	9.7	11.2
T25400	Native Village of Eek	AK	AK	S	15.3	15.1	32.6	30.6	3.7	2.7
T25500	Native Village of Ekuk	AK	AK	S	18.3	18.3	33.3	25.8	2.2	2.2
T25600	Native Village of Elim	AK	AK	S	20.9	15.3	32.5	23.9	2.6	4.9
T25700	Native Village of Eyak (Cordova)	AK	AK	S	9.0	7.4	41.4	34.0	4.4	3.8
T25800	Native Village of False Pass	AK	AK	A	16.7	15.6	30.9	30.8	2.6	3.4
T25900	Native Village of Fort Yukon	AK	AK	A	16.7	15.6	30.9	30.8	2.6	3.4
T26000	Native Village of Gakona	AK	AK	S	13.2	20.8	30.2	32.1	1.9	1.9
T26100	Native Village of Gambell	AK	AK	S	25.5	15.1	30.8	23.5	2.7	2.3
T26200	Native Village of Georgetown	AK	AK	S	17.6	9.2	29.4	37.0	4.2	2.5
T26300	Native Village of Goodnews Bay	AK	AK	S	12.0	7.9	35.9	38.9	2.4	3.0
T26400	Native Village of Hamilton	AK	AK	A	16.7	15.6	30.9	30.8	2.6	3.4
T26500	Native Village of Hooper Bay	AK	AK	A	16.7	15.6	30.9	30.8	2.6	3.4
T26600	Native Village of Kanatak	AK	AK	S	9.5	10.5	36.8	37.4	2.6	3.2
T26700	Native Village of Karluk	AK	AK	A	16.7	15.6	30.9	30.8	2.6	3.4
T26800	Native Village of Kiana	AK	AK	S	19.1	16.6	29.6	24.5	6.4	3.8
T26900	Native Village of Kipnuk	AK	AK	S	15.9	14.6	32.0	32.0	2.9	2.6
T27000	Native Village of Kivalina	AK	AK	A	16.7	15.6	30.9	30.8	2.6	3.4
T27100	Native Village of Kluti Kaah (aka Copper Center)	AK	AK	A	16.7	15.6	30.9	30.8	2.6	3.4
T27200	Native Village of Kobuk	AK	AK	A	16.7	15.6	30.9	30.8	2.6	3.4
T27300	Native Village of Kongiganak	AK	AK	A	16.7	15.6	30.9	30.8	2.6	3.4

visited on 10/9/2014

Appendix Table 3. Estimated Distribution of AIAN-AOIC Population for Each Tribe by Age Group and Gender

ID	Federally Recognized Tribe	State[1]	Region	Method of Estimation[2]	Percent Distribution[3]					
					Service Area Poplulation Under 16		Service Poplulation Over 15 and Under 65		Service Population 65 and older	
					Male	Female	Male	Female	Male	Female
T27400	Native Village of Kotzebue	AK	AK	A	16.7	15.6	30.9	30.8	2.6	3.4
T27500	Native Village of Koyuk	AK	AK	S	14.5	19.3	25.4	33.8	3.1	3.9
T27600	Native Village of Kwigillingok	AK	AK	A	16.7	15.6	30.9	30.8	2.6	3.4
T27700	Native Village of Kwinhagak (aka Quinhagak)	AK	AK	S	17.5	15.2	30.4	31.6	2.3	3.1
T27800	Native Village of Larsen Bay	AK	AK	A	16.7	15.6	30.9	30.8	2.6	3.4
T27900	Native Village of Marshall (aka Fortuna Ledge)	AK	AK	S	15.6	8.0	35.4	35.1	2.8	3.1
T28000	Native Village of Mary's Igloo	AK	AK	S	12.3	16.5	28.7	37.9	1.9	2.7
T28100	Native Village of Mekoryuk	AK	AK	S	6.3	6.9	45.0	28.1	7.5	6.3
T28200	Native Village of Minto	AK	AK	S	13.6	10.2	42.0	26.1	5.1	2.8
T28300	Native Village of Nanwalek (aka English Bay)	AK	AK	S	11.4	14.3	19.9	14.3	19.9	20.3
T28400	Native Village of Napaimute	AK	AK	S	13.3	15.6	32.2	27.8	4.4	6.7
T28500	Native Village of Napakiak	AK	AK	S	18.4	19.9	30.4	22.2	4.4	4.7
T28600	Native Village of Napaskiak	AK	AK	A	16.7	15.6	30.9	30.8	2.6	3.4
T28700	Native Village of Nelson Lagoon	AK	AK	A	16.7	15.6	30.9	30.8	2.6	3.4
T28800	Native Village of Nightmute	AK	AK	S	21.4	13.0	28.6	32.8	2.1	2.1
T28900	Native Village of Nikolski	AK	AK	S	4.8	0.0	52.4	33.3	4.8	4.8
T29000	Native Village of Noatak	AK	AK	S	16.9	14.8	30.1	32.3	2.8	3.1
T29100	Native Village of Nuiqsut (aka Nooiksut)	AK	AK	A	16.7	15.6	30.9	30.8	2.6	3.4
T29200	Native Village of Nunam Iqua	AK	AK	A	16.7	15.6	30.9	30.8	2.6	3.4
T29300	Native Village of Nunapitchuk	AK	AK	S	15.9	16.3	31.7	30.7	2.7	2.6
T29400	Native Village of Ouzinkie	AK	AK	S	9.5	8.3	36.7	34.7	4.7	6.1
T29500	Native Village of Paimiut	AK	AK	A	16.7	15.6	30.9	30.8	2.6	3.4
T29600	Native Village of Perryville	AK	AK	A	16.7	15.6	30.9	30.8	2.6	3.4
T29700	Native Village of Pilot Point	AK	AK	A	16.7	15.6	30.9	30.8	2.6	3.4
T29800	Native Village of Pitka's Point	AK	AK	S	8.6	20.1	28.8	38.1	1.4	2.9
T29900	Native Village of Point Hope	AK	AK	A	16.7	15.6	30.9	30.8	2.6	3.4
T30000	Native Village of Point Lay	AK	AK	A	16.7	15.6	30.9	30.8	2.6	3.4
T30100	Native Village of Port Graham	AK	AK	S	18.4	11.4	37.7	25.4	2.6	4.4
T30200	Native Village of Port Heiden	AK	AK	S	17.2	14.1	33.3	29.7	3.6	2.1
T30300	Native Village of Port Lions	AK	AK	S	10.2	14.4	33.1	27.1	8.5	6.8
T30400	Native Village of Ruby	AK	AK	S	15.3	13.3	38.7	27.3	3.3	2.0
T30500	Native Village of Saint Michael	AK	AK	S	14.1	18.6	23.8	31.4	5.2	7.0
T30600	Native Village of Savoonga	AK	AK	S	21.8	17.4	26.8	26.3	4.5	3.2
T30700	Native Village of Scammon Bay	AK	AK	S	26.6	18.4	26.4	22.6	2.5	3.4
T30800	Native Village of Selawik	AK	AK	A	16.7	15.6	30.9	30.8	2.6	3.4
T30900	Native Village of Shaktoolik	AK	AK	S	8.2	10.8	29.0	38.5	5.6	7.8
T31000	Native Village of Shishmaref	AK	AK	S	12.2	16.3	26.7	35.3	4.1	5.3

visited on 10/9/2014

Appendix Table 3. Estimated Distribution of AIAN-AOIC Population for Each Tribe by Age Group and Gender

ID	Federally Recognized Tribe	State[1]	Region	Method of Estimation[2]	Percent Distribution[3]					
					Service Area Poplulation Under 16		Service Poplulation Over 15 and Under 65		Service Population 65 and older	
					Male	Female	Male	Female	Male	Female
T31100	Native Village of Shungnak	AK	AK	S	14.1	13.1	29.8	37.3	1.5	4.1
T31200	Native Village of Stevens	AK	AK	A	16.7	15.6	30.9	30.8	2.6	3.4
T31300	Native Village of Tanacross	AK	AK	S	19.5	15.6	26.6	25.3	9.1	3.9
T31400	Native Village of Tanana	AK	AK	S	11.0	13.1	35.1	30.9	6.3	3.7
T31500	Native Village of Tatitlek	AK	AK	S	15.9	19.5	18.3	29.3	6.1	11.0
T31600	Native Village of Tazlina	AK	AK	S	9.3	6.0	31.1	43.7	6.6	3.3
T31700	Native Village of Teller	AK	AK	S	12.3	16.5	28.7	37.9	1.9	2.7
T31800	Native Village of Tetlin	AK	AK	S	16.9	16.9	34.6	26.9	1.5	3.1
T31900	Native Village of Tuntutuliak	AK	AK	A	16.7	15.6	30.9	30.8	2.6	3.4
T32000	Native Village of Tununak	AK	AK	S	15.0	12.1	35.7	31.1	3.9	2.2
T32100	Native Village of Tyonek	AK	AK	S	13.7	10.3	35.4	35.4	2.9	2.3
T32200	Native Village of Unalakleet	AK	AK	S	9.4	12.3	33.1	43.7	0.7	0.8
T32300	Native Village of Unga	AK	AK	S	11.0	9.3	35.5	29.1	6.4	8.7
T32400	Native Village of Venetie Tribal Government	AK	AK	A	16.7	15.6	30.9	30.8	2.6	3.4
T32401	Arctic Village	AK	AK	S	8.0	10.0	36.0	38.4	4.0	3.6
T32402	Village of Venetie	AK	AK	S	21.1	11.0	42.1	20.6	2.4	2.9
T32500	Native Village of Wales	AK	AK	S	10.1	13.5	29.1	38.5	4.1	4.7
T32600	Native Village of White Mountain	AK	AK	S	10.4	13.9	28.7	38.6	3.5	5.0
T32700	Navajo Nation	XX	NA							
T32701	Navajo Nation (Navajo - Western UT)	UT	NA	S	18.4	19.2	27.6	28.7	3.0	3.1
T32702	Navajo Nation (Navajo - Fort Defiance, AZ)	AZ	NA	S	18.1	18.9	29.6	23.3	4.9	5.1
T32703	Navajo Nation (Navajo - Fort Defiance, NM)	NM	NA	S	17.9	18.6	27.9	29.0	3.3	3.4
T32704	Navajo Nation (Navajo - Shiprock, AZ)	AZ	NA	S	17.9	18.6	26.4	27.5	4.7	4.9
T32705	Navajo Nation (Navajo - Shiprock, NM)	NM	NA	S	16.1	16.8	29.5	30.7	3.4	3.5
T32706	Navajo Nation (Navajo - Shiprock, UT)	UT	NA	S	20.3	21.1	25.7	26.7	3.1	3.2
T32707	Navajo Nation (Navajo - Western AZ)	AZ	NA	S	18.5	19.2	27.3	28.4	3.2	3.3
T32708	Navajo Nation (Navajo-Chinle)	AZ	NA	S	18.4	19.1	27.2	28.3	3.4	3.6
T32709	Navajo Nation (Navajo-Eastern)	NM	NA	S	17.9	18.6	27.9	29.0	3.2	3.4
T32710	Navajo Nation (Ramah Navajo Chapter)	NM	SW	A	14.3	14.4	31.4	32.6	3.1	4.3
T32800	Nenana Native Association	AK	AK	S	8.6	9.0	44.3	24.4	8.6	5.0
T32900	New Koliganek Village Council	AK	AK	S	12.7	16.1	33.9	33.9	1.2	2.2
T33000	New Stuyahok Village	AK	AK	A	16.7	15.6	30.9	30.8	2.6	3.4
T33100	Newhalen Village	AK	AK	A	16.7	15.6	30.9	30.8	2.6	3.4
T33200	Newtok Village	AK	AK	A	16.7	15.6	30.9	30.8	2.6	3.4
T33300	Nez Perce Tribe	ID	NW	S	10.4	9.6	35.3	36.7	3.4	4.6
T33400	Nikolai Village	AK	AK	S	8.0	3.7	37.4	39.9	6.7	4.3
T33500	Ninilchik Village	AK	AK	S	13.2	12.7	33.2	31.4	4.9	4.6

visited on 10/9/2014

Appendix Table 3. Estimated Distribution of AIAN-AOIC Population for Each Tribe by Age Group and Gender

ID	Federally Recognized Tribe	State[1]	Region	Method of Estimation[2]	Percent Distribution[3]					
					Service Area Poplulation Under 16		Service Poplulation Over 15 and Under 65		Service Population 65 and older	
					Male	Female	Male	Female	Male	Female
T33600	Nisqually Indian Tribe of the Nisqually Reservation	WA	NW	A	14.5	13.9	31.7	33.4	2.9	3.6
T33700	Nome Eskimo Community	AK	AK	A	16.7	15.6	30.9	30.8	2.6	3.4
T33800	Nondalton Village	AK	AK	S	8.9	8.4	38.9	37.6	2.4	3.8
T33900	Nooksack Indian Tribe of Washington	WA	NW	A	14.5	13.9	31.7	33.4	2.9	3.6
T34000	Noorvik Native Community	AK	AK	A	16.7	15.6	30.9	30.8	2.6	3.4
T34100	Northern Cheyenne Tribe of the Northern Cheyenne Indian Reservation	XX	RM							
T34101	Northern Cheyenne Tribe of the Northern Cheyenne Indian Reservation, in MT	MT	RM	A	16.8	15.6	30.5	31.3	2.4	3.4
T34102	Northern Cheyenne Tribe of the Northern Cheyenne Indian Reservation, in SD	SD	RM	A	19.2	18.3	28.7	29.1	1.9	2.8
T34200	Northfork Rancheria of Mono Indians of California	CA	PC	S	14.4	11.8	32.1	35.5	2.4	3.8
T34300	Northway Village	AK	AK	S	7.3	8.9	31.6	38.5	5.9	7.8
T34400	Northwestern Band of Shoshoni Nation of Utah (Washakie)	UT	NW	S	11.4	12.3	34.0	35.4	1.4	5.6
T34500	Nottawaseppi Huron Band of the Potawatomi, Michigan (formerly the Huron Potawatomi, Inc.)	MI	MW	S	15.6	11.4	32.5	33.8	3.0	3.7
T34600	Nulato Village	AK	AK	S	14.2	11.1	30.4	38.6	2.1	3.6
T34700	Nunakauyarmiut Tribe	AK	AK	S	32.7	28.5	19.1	14.3	2.6	2.9
T34800	Oglala Sioux Tribe of the Pine Ridge Reservation	SD	GP	S	10.8	9.9	34.5	35.4	3.7	5.6
T34900	Ohkay Owingeh	NM	SW	S	8.6	7.7	3.6	55.4	15.9	8.7
T35000	Omaha Tribe of Nebraska	NE	GP	S	8.9	7.2	39.4	39.7	2.1	2.6
T35100	Oneida Nation of New York	NY	EA	A	12.3	11.9	32.8	34.7	3.5	4.8
T35200	Oneida Tribe of Indians of Wisconsin	WI	MW	S	12.1	11.2	33.9	35.1	3.1	4.6
T35300	Onondaga Nation of New York	NY	EA	A	12.3	11.9	32.8	34.7	3.5	4.8
T35400	Organized Village of Grayling (aka Holikachuk)	AK	AK	S	8.2	14.2	33.0	38.2	3.0	3.3
T35500	Organized Village of Kake	AK	AK	S	17.1	13.0	32.7	26.4	5.0	5.8
T35600	Organized Village of Kasaan	AK	AK	A	16.7	15.6	30.9	30.8	2.6	3.4
T35700	Organized Village of Kwethluk	AK	AK	S	19.1	19.1	28.5	28.6	2.4	2.3
T35800	Organized Village of Saxman	AK	AK	S	8.5	7.7	37.6	34.9	6.9	4.4
T35900	Orutsararmuit Native Village (aka Bethel)	AK	AK	S	7.9	8.0	37.1	39.9	2.8	4.4
T36000	Osage Nation	OK	EO	S	13.9	13.4	32.8	28.1	7.2	4.6
T36100	Oscarville Traditional Village	AK	AK	A	16.7	15.6	30.9	30.8	2.6	3.4
T36200	Otoe-Missouria Tribe of Indians	OK	SP	A	15.9	15.3	30.0	31.1	3.2	4.4
T36300	Ottawa Tribe of Oklahoma	OK	EO	S	14.5	16.0	29.8	30.8	3.9	5.0
T36400	Paiute Indian Tribe of Utah	UT	WS	A	16.5	16.6	31.8	30.7	2.1	2.3
T36500	Paiute-Shoshone Indians of the Bishop Community of the Bishop Colony	CA	PC	S	18.6	16.6	29.9	26.5	4.5	4.0
T36600	Paiute-Shoshone Indians of the Lone Pine Community of the Lone Pine Reservation	CA	PC	A	13.1	12.5	33.1	33.7	3.3	4.2
T36700	Paiute-Shoshone Tribe of the Fallon Reservation and Colony	NV	WS	S	12.9	12.7	30.0	32.4	5.2	6.7
T36800	Pala Band of Luiseno Mission Indians of the Pala Reservation	CA	PC	S	12.9	14.1	30.9	34.8	3.2	4.2
T36900	Pascua Yaqui Tribe of Arizona	AZ	WS	S	7.3	6.8	37.3	34.5	5.5	8.6
T37000	Paskenta Band of Nomlaki Indians of California	CA	PC	S	16.0	15.4	33.0	31.4	1.9	2.2

visited on 10/9/2014

Appendix Table 3. Estimated Distribution of AIAN-AOIC Population for Each Tribe by Age Group and Gender

ID	Federally Recognized Tribe	State[1]	Region	Method of Estimation[2]	Percent Distribution[3]					
					Service Area Poplulation Under 16		Service Poplulation Over 15 and Under 65		Service Population 65 and older	
					Male	Female	Male	Female	Male	Female
T37100	Passamaquoddy Tribe of Maine	ME	EA	A	13.7	12.7	32.7	32.6	3.7	4.4
T37101	Passamaquoddy Tribe of Maine (Pleasant Point Reservation)	ME	EA	S	14.3	16.9	29.0	32.2	3.5	4.0
T37102	Passamaquoddy Tribe of Maine (other areas)	ME	EA	S	14.4	10.8	35.7	33.1	3.1	2.9
T37200	Pauloff Harbor Village	AK	AK	S	15.4	5.8	38.5	34.6	3.8	1.9
T37300	Pauma Band of Luiseno Mission Indians of the Pauma & Yuima Reservation, California	CA	PC	S	7.7	8.8	34.1	46.2	1.1	2.2
T37400	Pawnee Nation of Oklahoma	OK	SP	S	8.2	8.0	36.8	37.2	4.3	5.5
T37500	Pechanga Band of Luiseno Mission Indians of the Pechanga Reservation	CA	PC	A	13.1	12.5	33.1	33.7	3.3	4.2
T37600	Pedro Bay Village	AK	AK	S	9.4	3.1	28.1	40.6	12.5	6.3
T37700	Penobscot Tribe of Maine	ME	EA	S	15.7	13.3	28.8	27.6	6.7	7.9
T37800	Peoria Tribe of Indians of Oklahoma	OK	EO	S	8.7	8.7	37.2	37.8	3.1	4.4
T37900	Petersburg Indian Association	AK	AK	S	6.0	7.9	32.4	45.0	3.1	5.7
T38000	Picayune Rancheria of Chukchansi Indians of California	CA	PC	S	6.6	5.9	39.4	42.2	2.6	3.2
T38100	Pilot Station Traditional Village	AK	AK	S	17.6	21.3	23.1	34.1	2.2	1.7
T38200	Pinoleville Pomo Nation	CA	PC	S	14.2	17.2	31.8	33.7	1.9	1.1
T38300	Pit River Tribe	CA	PC	S	15.8	14.9	31.6	31.4	3.5	2.9
T38400	Platinum Traditional Village	AK	AK	A	16.7	15.6	30.9	30.8	2.6	3.4
T38500	Poarch Band of Creek Indians of Alabama	AL	EA	S	4.6	4.9	38.8	35.1	7.1	9.6
T38600	Pokagon Band of Potawatomi Indians	MI	MW	S	17.5	17.1	31.8	28.9	1.6	3.0
T38700	Ponca Tribe of Indians of Oklahoma	OK	SP	A	15.9	15.3	30.0	31.1	3.2	4.4
T38800	Ponca Tribe of Nebraska	XX	GP							
T38801	Ponca Tribe of Nebraska, in Knox, NE	NE	GP	A	16.3	17.8	29.0	33.1	1.9	2.0
T38802	Ponca Tribe of Nebraska, in Douglas, NE	NE	GP	A	16.3	17.8	29.0	33.1	1.9	2.0
T38803	Ponca Tribe of Nebraska, in Pottawttamie, IA	IA	GP	A	15.4	14.5	33.9	30.6	2.3	3.3
T38900	Port Gamble Indian Community of the Port Gamble Reservation	WA	NW	S	14.0	13.5	32.3	34.7	2.3	3.1
T39000	Portage Creek Village (aka Ohgsenakale)	AK	AK	A	16.7	15.6	30.9	30.8	2.6	3.4
T39100	Potter Valley Tribe	CA	PC	S	0.0	0.0	50.0	33.3	0.0	16.7
T39200	Prairie Band of Potawatomi Nation	KS	SP	S	14.1	13.5	32.6	31.0	3.3	5.6
T39300	Prairie Island Indian Community of the State of Minnesota	MN	MW	S	23.3	23.7	22.5	27.5	1.3	1.7
T39400	Pueblo of Acoma	NM	SW	A	14.3	14.4	31.4	32.6	3.1	4.3
T39500	Pueblo of Cochiti	NM	SW	S	11.4	10.5	29.6	33.7	5.9	8.9
T39600	Pueblo of Isleta	NM	SW	A	14.3	14.4	31.4	32.6	3.1	4.3
T39700	Pueblo of Jemez	NM	SW	S	9.5	8.5	40.3	35.7	3.2	2.8
T39800	Pueblo of Laguna	NM	SW	S	15.4	14.4	29.2	30.7	4.1	6.2
T39900	Pueblo of Nambe	NM	SW	S	17.4	19.6	29.3	29.7	1.9	2.1
T40000	Pueblo of Picuris	NM	SW	S	8.3	8.9	32.9	36.7	6.4	6.7
T40100	Pueblo of Pojoaque	NM	SW	S	15.0	22.8	19.4	27.7	3.2	11.9
T40200	Pueblo of San Felipe	NM	SW	A	14.3	14.4	31.4	32.6	3.1	4.3

visited on 10/9/2014

Appendix Table 3. Estimated Distribution of AIAN-AOIC Population for Each Tribe by Age Group and Gender

ID	Federally Recognized Tribe	State[1]	Region	Method of Estimation[2]	Percent Distribution[3]					
					Service Area Poplulation Under 16		Service Poplulation Over 15 and Under 65		Service Population 65 and older	
					Male	Female	Male	Female	Male	Female
T40300	Pueblo of San Ildefonso	NM	SW	S	11.9	14.2	30.7	33.5	4.0	5.7
T40400	Pueblo of Sandia	NM	SW	S	14.2	14.2	27.2	35.1	2.3	7.0
T40500	Pueblo of Santa Ana	NM	SW	S	12.6	11.9	35.3	31.1	2.8	6.3
T40600	Pueblo of Santa Clara	NM	SW	S	8.9	12.5	36.1	38.1	1.4	3.0
T40700	Pueblo of Taos	NM	SW	S	8.1	8.5	35.8	37.3	3.9	6.3
T40800	Pueblo of Tesuque	NM	SW	A	14.3	14.4	31.4	32.6	3.1	4.3
T40900	Pueblo of Zia	NM	SW	S	13.8	14.5	28.8	34.7	3.2	4.9
T41000	Puyallup Tribe of the Puyallup Reservation	WA	NW	A	14.5	13.9	31.7	33.4	2.9	3.6
T41100	Pyramid Lake Paiute Tribe of the Pyramid Lake Reservation	NV	WS	S	9.3	9.9	34.0	36.5	3.6	6.7
T41200	Qagan Tayagungin Tribe of Sand Point Village	AK	AK	S	7.3	6.2	37.6	36.1	5.6	7.2
T41300	Qawalangin Tribe of Unalaska	AK	AK	S	13.4	14.4	33.0	29.9	4.1	5.2
T41400	Quapaw Tribe of Indians	OK	EO	S	17.1	10.9	26.7	19.1	16.7	9.3
T41500	Quartz Valley Indian Community of the Quartz Valley Reservation of California	CA	PC	S	10.9	12.9	38.9	37.1	0.3	0.0
T41600	Quechan Tribe of the Fort Yuma Indian Reservation	XX	WS							
T41601	Quechan Tribe of the Fort Yuma Indian Reservation, in Imperial, CA	CA	WS	A	13.1	12.5	33.1	33.7	3.3	4.2
T41602	Quechan Tribe of the Fort Yuma Indian Reservation, in Yuma, AZ	AZ	WS	A	15.5	15.3	30.4	32.2	2.8	3.8
T41700	Quileute Tribe of the Quileute Reservation	WA	NW	S	10.5	10.1	35.5	39.7	2.0	2.2
T41800	Quinault Tribe of the Quinault Reservation	WA	NW	S	18.5	17.1	27.2	29.7	3.6	4.0
T41900	Ramona Band of Cahuilla	CA	PC	S	9.1	36.4	45.5	9.1	0.0	0.0
T42000	Rampart Village	AK	AK	A	16.7	15.6	30.9	30.8	2.6	3.4
T42100	Red Cliff Band of Lake Superior Chippewa Indians of Wisconsin	WI	MW	S	11.8	14.4	34.5	32.4	3.2	3.5
T42200	Red Lake Band of Chippewa Indians	MN	MW	S	13.6	14.1	33.5	33.5	2.7	2.7
T42300	Redding Rancheria	CA	PC	A	13.1	12.5	33.1	33.7	3.3	4.2
T42400	Redwood Valley Rancheria of Pomo Indians of California	CA	PC	S	12.7	9.6	39.2	33.7	2.4	2.4
T42500	Reno-Sparks Indian Colony	NV	WS	S	15.5	20.3	12.8	16.9	14.8	19.7
T42600	Resighini Rancheria	CA	PC	S	18.5	21.5	25.2	29.6	2.2	3.0
T42700	Rincon Band of Luiseno Mission Indians of the Rincon Reservation	CA	PC	A	13.1	12.5	33.1	33.7	3.3	4.2
T42800	Robinson Rancheria of Pomo Indians of California	CA	PC	A	13.1	12.5	33.1	33.7	3.3	4.2
T42900	Rosebud Sioux Tribe of the Rosebud Indian Reservation	SD	GP	S	10.0	9.9	31.7	30.4	8.8	9.2
T43000	Round Valley Indian Tribes of the Round Valley Reservation	CA	PC	S	13.0	14.0	31.1	34.3	3.6	4.0
T43100	Sac & Fox Nation	OK	SP	S	11.1	10.4	25.2	29.1	12.1	12.0
T43200	Sac & Fox Nation of Missouri in Kansas and Nebraska	XX	SP							
T43201	Sac & Fox Nation of Missouri in Kansas and Nebraska, in KS	KS	SP	A	15.4	14.3	32.0	32.0	2.9	3.3
T43202	Sac & Fox Nation of Missouri in Kansas and Nebraska, in NE	NE	SP	A	16.3	17.8	29.0	33.1	1.9	2.0
T43300	Sac & Fox Tribe of the Mississippi in Iowa	IA	MW	S	13.0	18.6	28.7	29.7	4.2	5.9
T43400	Saginaw Chippewa Indian Tribe of Michigan	MI	MW	S	11.8	10.8	33.5	35.6	3.6	4.6
T43500	Saint Regis Mohawk Tribe	NY	EA	S	10.8	11.4	34.3	35.6	3.5	4.4

visited on 10/9/2014

Appendix Table 3. Estimated Distribution of AIAN-AOIC Population for Each Tribe by Age Group and Gender

ID	Federally Recognized Tribe	State[1]	Region	Method of Estimation[2]	Percent Distribution[3]					
					Service Area Poplulation Under 16		Service Poplulation Over 15 and Under 65		Service Population 65 and older	
					Male	Female	Male	Female	Male	Female
T43600	Salt River Pima-Maricopa Indian Community of the Salt River Reservation	AZ	WS	A	15.5	15.3	30.4	32.2	2.8	3.8
T43700	Samish Indian Tribe	WA	NW	S	10.1	8.6	34.4	34.3	6.2	6.4
T43701	Samish Indian Tribe, in San Juan, WA	WA	NW	A	14.5	13.9	31.7	33.4	2.9	3.6
T43702	Samish Indian Tribe, in Skagit, WA	WA	NW	A	14.5	13.9	31.7	33.4	2.9	3.6
T43800	San Carlos Apache Tribe of the San Carlos Reservation	AZ	WS	A	15.5	15.3	30.4	32.2	2.8	3.8
T43900	San Juan Southern Paiute Tribe of Arizona	AZ	WS	A	15.5	15.3	30.4	32.2	2.8	3.8
T44000	San Manuel Band of Mission Indians	CA	PC	A	13.1	12.5	33.1	33.7	3.3	4.2
T44100	San Pasqual Band of Diegueno Mission Indians of California	CA	PC	S	31.3	27.8	12.2	17.4	4.5	6.8
T44200	Santa Rosa Band of Cahuilla Indians	CA	PC	A	13.1	12.5	33.1	33.7	3.3	4.2
T44300	Santa Rosa Indian Community of the Santa Rosa Rancheria	CA	PC	A	13.1	12.5	33.1	33.7	3.3	4.2
T44400	Santa Ynez Band of Chumash Mission Indians of the Santa Ynez Reservation	CA	PC	S	16.9	20.7	24.6	30.0	3.6	4.2
T44500	Santee Sioux Nation	NE	GP	S	33.0	27.7	17.8	17.0	2.4	2.1
T44600	Sauk-Suiattle Indian Tribe of Washington	WA	NW	A	14.5	13.9	31.7	33.4	2.9	3.6
T44700	Sault Ste. Marie Tribe of Chippewa Indians of Michigan	MI	MW	A	14.2	13.8	32.3	32.9	3.0	3.8
T44800	Scotts Valley Band of Pomo Indians of California	CA	PC	S	15.3	19.4	26.4	33.7	2.3	2.9
T44900	Seldovia Village Tribe	AK	AK	S	10.2	9.2	33.6	39.0	3.6	4.4
T45000	Seminole Nation of Oklahoma	OK	EO	S	13.2	13.8	32.3	33.7	3.4	3.6
T45100	Seminole Tribe of Florida	FL	EA	A	10.5	11.0	35.0	34.4	4.2	4.8
T45200	Seneca Nation of New York	NY	EA	S	13.0	13.6	31.6	34.3	2.6	4.9
T45300	Seneca-Cayuga Tribe of Oklahoma	OK	EO	S	16.4	16.4	30.7	30.8	2.6	3.1
T45400	Shageluk Native Village	AK	AK	A	16.7	15.6	30.9	30.8	2.6	3.4
T45500	Shakopee Mdewakanton Sioux Community of Minnesota	MN	MW	S	13.9	14.2	28.5	37.0	1.1	5.3
T45600	Shawnee Tribe	OK	EO	S	11.7	12.1	26.3	25.4	8.9	15.6
T45700	Sherwood Valley Rancheria of Pomo Indians of California	CA	PC	S	7.2	7.7	36.0	41.3	3.2	4.7
T45800	Shingle Springs Band of Miwok Indians	CA	PC	A	13.1	12.5	33.1	33.7	3.3	4.2
T45900	Shinnecock Indian Nation	NY	EA	A	12.3	11.9	32.8	34.7	3.5	4.8
T46000	Shoalwater Bay Tribe of the Shoalwater Bay Indian Reservation	WA	NW	S	15.7	15.5	34.8	32.7	0.3	0.9
T46100	Shoshone Tribe of the Wind River Reservation	WY	RM	S	17.3	16.5	27.4	29.1	3.8	5.8
T46200	Shoshone-Bannock Tribes of the Fort Hall Reservation of Idaho	ID	NW	S	8.5	8.4	35.8	40.0	3.3	4.1
T46300	Shoshone-Paiute Tribes of the Duck Valley Reservation	XX	WS							
T46301	Shoshone-Paiute Tribes of the Duck Valley Reservation (Idaho)	ID	WS	S	19.4	20.7	27.0	29.7	1.4	1.7
T46302	Shoshone-Paiute Tribes of the Duck Valley Reservation (Nevada)	NV	WS	A	12.7	13.0	32.2	33.9	3.8	4.3
T46400	Sisseton-Wahpeton Oyate of the Lake Traverse Reservation	XX	GP							
T46401	Sisseton-Wahpeton Oyate of the Lake Traverse Reservation, in MN	MN	GP	A	16.4	16.0	30.0	32.6	2.2	2.7
T46402	Sisseton-Wahpeton Oyate of the Lake Traverse Reservation, in ND	ND	GP	S	12.5	7.6	35.5	30.7	7.1	6.6
T46403	Sisseton-Wahpeton Oyate of the Lake Traverse Reservation, in SD	SD	GP	A	19.2	18.3	28.7	29.1	1.9	2.8
T46500	Sitka Tribe of Alaska	AK	AK	A	16.7	15.6	30.9	30.8	2.6	3.4

visited on 10/9/2014

Appendix Table 3. Estimated Distribution of AIAN-AOIC Population for Each Tribe by Age Group and Gender

ID	Federally Recognized Tribe	State[1]	Region	Method of Estimation[2]	Percent Distribution[3]					
					Service Area Poplulation Under 16		Service Poplulation Over 15 and Under 65		Service Population 65 and older	
					Male	Female	Male	Female	Male	Female
T46600	Skagway Village	AK	AK	S	8.7	9.8	31.5	41.3	5.4	3.3
T46700	Skokomish Indian Tribe of the Skokomish Reservation	WA	NW	S	9.3	10.2	32.5	38.5	4.5	5.0
T46800	Skull Valley Band of Goshute Indians of Utah	UT	WS	A	16.5	16.6	31.8	30.7	2.1	2.3
T46900	Smith River Rancheria	CA	PC	S	4.9	6.1	36.2	41.1	4.5	7.3
T47000	Snoqualmie Tribe	WA	NW	S	15.0	15.0	32.0	32.0	3.0	3.0
T47100	Soboba Band of Luiseno Indians	CA	PC	S	19.8	20.5	27.9	29.3	1.3	1.3
T47200	Sokaogon Chippewa Community	WI	MW	S	8.4	7.2	35.6	37.7	5.3	5.8
T47300	South Naknek Village	AK	AK	A	16.7	15.6	30.9	30.8	2.6	3.4
T47400	Southern Ute Indian Tribe of the Southern Ute Reservation	CO	SW	A	13.8	12.2	34.3	33.9	2.7	3.1
T47500	Spirit Lake Tribe	ND	GP	S	19.2	18.1	28.5	30.4	1.7	2.1
T47600	Spokane Tribe of the Spokane Reservation	WA	NW	S	12.3	11.6	31.9	33.6	3.9	6.7
T47700	Squaxin Island Tribe of the Squaxin Island Reservation	WA	NW	S	15.1	14.2	31.6	31.3	4.1	3.5
T47800	St. Croix Chippewa Indians of Wisconsin	WI	MW	S	3.4	3.3	42.0	50.3	0.4	0.7
T47900	St. George Traditional Council	AK	AK	S	7.3	18.3	23.2	41.5	3.7	6.1
T48000	Standing Rock Sioux Tribe of North & South Dakota	XX	GP							
T48001	Standing Rock Sioux Tribe of North & South Dakota, in ND	ND	GP	A	17.6	16.3	30.5	31.3	1.9	2.3
T48002	Standing Rock Sioux Tribe of North & South Dakota, in SD	SD	GP	A	19.2	18.3	28.7	29.1	1.9	2.8
T48100	Stebbins Community Association	AK	AK	S	13.6	18.0	25.6	33.9	3.8	5.1
T48200	Stillaguamish Tribe of Washington	WA	NW	S	10.9	11.3	30.0	43.3	0.4	4.0
T48300	Stockbridge Munsee Community	WI	MW	S	12.5	12.2	35.6	28.7	5.6	5.4
T48400	Summit Lake Paiute Tribe of Nevada	NV	WS	A	12.7	13.0	32.2	33.9	3.8	4.3
T48500	Sun'aq Tribe of Kodiak	AK	AK	S	10.2	6.5	37.8	35.2	5.1	5.2
T48600	Suquamish Indian Tribe of the Port Madison Reservation	WA	NW	S	9.8	10.3	36.0	36.4	3.6	3.9
T48700	Susanville Indian Rancheria	CA	PC	S	14.1	14.5	36.6	27.7	3.6	3.5
T48800	Swinomish Indians of the Swinomish Reservation	WA	NW	S	14.9	18.1	29.7	31.5	2.2	3.6
T48900	Sycuan Band of the Kumeyaay Nation	CA	PC	A	13.1	12.5	33.1	33.7	3.3	4.2
T49000	Table Mountain Rancheria of California	CA	PC	A	13.1	12.5	33.1	33.7	3.3	4.2
T49100	Takotna Village	AK	AK	A	16.7	15.6	30.9	30.8	2.6	3.4
T49200	Tangirnaq Native Village (formerly Lesnoi Village (aka Woody Island))	AK	AK	S	5.7	7.5	26.4	43.4	9.4	7.5
T49300	Tejon Indian Tribe	CA	PC	A	13.1	12.5	33.1	33.7	3.3	4.2
T49400	Telida Village	AK	AK	A	16.7	15.6	30.9	30.8	2.6	3.4
T49500	Te-Moak Tribe of Western Shoshone Indians of Nevada	NV	WS	A	12.7	13.0	32.2	33.9	3.8	4.3
T49501	Te-Moak Tribe of Western Shoshone Indians of Nevada (Battle Mountain)	NV	WS	S	16.8	15.9	26.4	29.5	4.5	6.8
T49502	Te-Moak Tribe of Western Shoshone Indians of Nevada (Elko, Wells, and South Fork Bands)	NV	WS	A	12.7	13.0	32.2	33.9	3.8	4.3
T49600	Thlopthlocco Tribal Town	OK	EO	S	11.9	12.4	29.8	31.0	7.3	7.6
T49700	Three Affiliated Tribes of the Fort Berthold Reservation	ND	GP	S	19.8	23.7	25.5	27.6	1.9	1.5
T49800	Tohono O'odham Nation of Arizona	AZ	WS	S	17.5	18.5	24.3	27.4	6.7	5.6

visited on 10/9/2014

Appendix Table 3. Estimated Distribution of AIAN-AOIC Population for Each Tribe by Age Group and Gender

ID	Federally Recognized Tribe	State[1]	Region	Method of Estimation[2]	Percent Distribution[3]					
					Service Area Poplulation Under 16		Service Poplulation Over 15 and Under 65		Service Population 65 and older	
					Male	Female	Male	Female	Male	Female
T49900	Tonawanda Band of Seneca Indians of New York	NY	EA	A	12.3	11.9	32.8	34.7	3.5	4.8
T50000	Tonkawa Tribe of Indians of Oklahoma	OK	SP	S	20.7	21.9	25.2	29.4	1.2	1.6
T50100	Tonto Apache Tribe of Arizona	AZ	WS	S	16.2	18.3	29.6	28.2	2.8	4.9
T50200	Torres Martinez Desert Cahuilla Indians	CA	PC	S	20.9	31.3	18.1	27.2	1.0	1.5
T50201	Torres Martinez Desert Cahuilla Indians, in Imperial, CA	CA	PC	A	13.1	12.5	33.1	33.7	3.3	4.2
T50202	Torres Martinez Desert Cahuilla Indians, in Riverside, CA	CA	PC	A	13.1	12.5	33.1	33.7	3.3	4.2
T50300	Traditional Village of Togiak	AK	AK	A	16.7	15.6	30.9	30.8	2.6	3.4
T50400	Tulalip Tribes of the Tulalip Reservation	WA	NW	S	12.6	14.7	26.9	29.1	7.7	8.9
T50500	Tule River Indian Tribe of the Tule River Reservation	CA	PC	A	13.1	12.5	33.1	33.7	3.3	4.2
T50600	Tuluksak Native Community	AK	AK	S	13.7	16.8	27.4	33.8	3.7	4.6
T50700	Tunica-Biloxi Indian Tribe of Lousiana	LA	EA	S	24.3	15.1	32.7	21.8	3.4	2.8
T50800	Tuolumne Band of Me-Wuk Indians of the Tuolumne Rancheria of California	CA	PC	S	11.7	11.0	29.6	37.8	4.5	5.5
T50900	Turtle Mountain Band of Chippewa Indians of North Dakota	XX	GP							
T50901	Turtle Mountain Band of Chippewa Indians of North Dakota, in Chauteau, MT	MT	GP	A	16.8	15.6	30.5	31.3	2.4	3.4
T50902	Turtle Mountain Band of Chippewa Indians of North Dakota, in Blaine and Phillips, MT	MT	GP	A	16.8	15.6	30.5	31.3	2.4	3.4
T50903	Turtle Mountain Band of Chippewa Indians of North Dakota, in Northeastern MT	MT	GP	A	16.8	15.6	30.5	31.3	2.4	3.4
T50904	Turtle Mountain Band of Chippewa Indians of North Dakota, in ND	ND	GP	A	17.6	16.3	30.5	31.3	1.9	2.3
T50905	Turtle Mountain Band of Chippewa Indians of North Dakota, in SD	SD	GP	A	19.2	18.3	28.7	29.1	1.9	2.8
T51000	Tuscarora Nation of New York	NY	EA	A	12.3	11.9	32.8	34.7	3.5	4.8
T51100	Twenty-Nine Palms Band of Mission Indians of California	CA	PC	S	5.6	16.7	33.3	38.9	0.0	5.6
T51200	Twin Hills Village	AK	AK	S	16.0	9.3	29.3	34.7	5.3	5.3
T51300	Ugashik Village	AK	AK	A	16.7	15.6	30.9	30.8	2.6	3.4
T51400	Umkumiut Native Village	AK	AK	S	22.1	14.0	19.8	32.6	7.0	4.7
T51500	United Auburn Indian Community of the Auburn Rancheria of California	CA	PC	A	13.1	12.5	33.1	33.7	3.3	4.2
T51600	United Keetoowah Band of Cherokee Indians in Oklahoma	OK	EO	S	4.2	4.4	39.0	41.0	5.5	5.8
T51700	Upper Sioux Community	MN	MW	S	18.3	22.2	29.9	24.7	0.8	4.1
T51800	Upper Skagit Indian Tribe of Washington	WA	NW	A	14.5	13.9	31.7	33.4	2.9	3.6
T51900	Ute Indian Tribe of the Uintah & Ouray Reservation	UT	WS	A	16.5	16.6	31.8	30.7	2.1	2.3
T52000	Ute Mountain Tribe of the Ute Mountain Reservation, Colorado, New Mexico & Utah	XX	SW							
T52100	Utu Utu Gwaitu Paiute Tribe of the Benton Paiute Reservation	CA	PC	S	5.0	3.3	38.0	42.1	5.0	6.6
T52200	Viejas (Baron Long) Group of Capitan Grande Band of Mission Indians of the Viejas Reservation	CA	PC	A	13.1	12.5	33.1	33.7	3.3	4.2
T52300	Village of Alakanuk	AK	AK	A	16.7	15.6	30.9	30.8	2.6	3.4
T52400	Village of Anaktuvuk Pass	AK	AK	A	16.7	15.6	30.9	30.8	2.6	3.4
T52500	Village of Aniak	AK	AK	S	7.9	8.4	39.7	41.2	1.0	1.7
T52600	Village of Atmautluak	AK	AK	S	19.5	21.4	23.3	27.8	4.5	3.5
T52700	Village of Bill Moore's Slough	AK	AK	S	20.8	12.3	22.3	38.5	1.5	4.6
T52800	Village of Chefornak	AK	AK	S	16.8	17.3	29.3	32.3	2.2	2.0

visited on 10/9/2014

Appendix Table 3. Estimated Distribution of AIAN-AOIC Population for Each Tribe by Age Group and Gender

ID	Federally Recognized Tribe	State[1]	Region	Method of Estimation[2]	Percent Distribution[3]					
					Service Area Poplulation Under 16		Service Poplulation Over 15 and Under 65		Service Population 65 and older	
					Male	Female	Male	Female	Male	Female
T52900	Village of Clarks Point	AK	AK	A	16.7	15.6	30.9	30.8	2.6	3.4
T53000	Village of Crooked Creek	AK	AK	S	25.5	29.2	16.8	21.9	2.9	3.6
T53100	Village of Dot Lake	AK	AK	A	16.7	15.6	30.9	30.8	2.6	3.4
T53200	Village of Iliamna	AK	AK	S	13.5	23.6	31.5	25.8	3.4	2.2
T53300	Village of Kalskag	AK	AK	S	14.0	21.0	29.0	29.5	3.0	3.5
T53400	Village of Kaltag	AK	AK	S	8.6	7.5	39.1	39.6	2.4	2.7
T53500	Village of Kotlik	AK	AK	S	16.3	17.5	30.9	30.0	2.7	2.6
T53600	Village of Lower Kalskag	AK	AK	S	15.9	15.9	32.6	31.4	2.5	1.7
T53700	Village of Ohogamiut	AK	AK	S	23.5	23.5	23.5	26.1	2.6	0.9
T53800	Village of Old Harbor	AK	AK	A	16.7	15.6	30.9	30.8	2.6	3.4
T53900	Village of Red Devil	AK	AK	A	16.7	15.6	30.9	30.8	2.6	3.4
T54000	Village of Salamatoff	AK	AK	A	16.7	15.6	30.9	30.8	2.6	3.4
T54100	Village of Sleetmute	AK	AK	A	16.7	15.6	30.9	30.8	2.6	3.4
T54200	Village of Solomon	AK	AK	A	16.7	15.6	30.9	30.8	2.6	3.4
T54300	Village of Stony River	AK	AK	S	18.1	16.7	30.6	29.2	2.8	2.8
T54400	Village of Wainwright	AK	AK	A	16.7	15.6	30.9	30.8	2.6	3.4
T54500	Walker River Paiute Tribe of the Walker River Reservation	NV	WS	S	22.7	22.7	23.8	23.8	3.6	3.6
T54600	Wampanoag Tribe of Gay Head (Aquinnah) of Massachusetts	MA	EA	A	10.9	13.1	32.8	34.3	3.8	5.1
T54700	Washoe Tribe of Nevada & California	XX	WS							
T54701	Washoe Tribe of Nevada & California (Carson, Dresslerville, Stewart, Woodfords)	NV	WS	S	4.3	5.3	39.6	40.9	3.4	6.4
T54702	Washoe Tribe of Nevada & California (Stewart Community)	NV	WS	A	12.7	13.0	32.2	33.9	3.8	4.3
T54703	Washoe Tribe of Nevada & California (Dresslerville Community)	NV	WS	A	12.7	13.0	32.2	33.9	3.8	4.3
T54704	Washoe Tribe of Nevada & California (Carson Community)	NV	WS	A	12.7	13.0	32.2	33.9	3.8	4.3
T54705	Washoe Tribe of Nevada & California (Woodfords Community)	CA	WS	A	13.1	12.5	33.1	33.7	3.3	4.2
T54800	White Mountain Apache Tribe of the Fort Apache Reservation	AZ	WS	A	15.5	15.3	30.4	32.2	2.8	3.8
T54900	Wichita and Affiliated Tribes	OK	SP	A	15.9	15.3	30.0	31.1	3.2	4.4
T55000	Wilton Rancheria	CA	PC	A	13.1	12.5	33.1	33.7	3.3	4.2
T55100	Winnebago Tribe of Nebraska	NE	GP	S	16.3	15.5	27.8	33.2	2.5	4.6
T55200	Winnemucca Indian Colony of Nevada	NV	WS	A	12.7	13.0	32.2	33.9	3.8	4.3
T55300	Wiyot Tribe	CA	PC	S	14.2	12.5	26.7	32.4	6.2	8.0
T55400	Wrangell Cooperative Association	AK	AK	A	16.7	15.6	30.9	30.8	2.6	3.4
T55500	Wyandotte Nation	OK	EO	S	16.1	13.3	29.2	30.1	5.0	6.2
T55600	Yakutat Tlingit Tribe	AK	AK	S	12.6	11.6	31.7	31.3	4.5	8.3
T55700	Yankton Sioux Tribe of South Dakota	SD	GP	S	19.0	18.8	26.8	26.1	4.2	5.1
T55800	Yavapai-Apache Nation of the Camp Verde Indian Reservation	AZ	WS	S	16.7	20.0	28.0	30.3	2.1	2.9
T55900	Yavapai-Prescott Tribe of the Yavapai Reservation	AZ	WS	A	15.5	15.3	30.4	32.2	2.8	3.8
T56000	Yerington Paiute Tribe of the Yerington Colony & Campbell Ranch	NV	WS	S	13.4	15.0	29.5	32.0	3.7	6.5

visited on 10/9/2014

Appendix Table 3. Estimated Distribution of AIAN-AOIC Population for Each Tribe by Age Group and Gender

ID	Federally Recognized Tribe	State[1]	Region	Method of Estimation[2]	Percent Distribution[3]					
					Service Area Poplulation Under 16		Service Poplulation Over 15 and Under 65		Service Population 65 and older	
					Male	Female	Male	Female	Male	Female
T56100	Yocha Dehe Wintun Nation	CA	PC	S	32.8	16.4	27.9	21.3	0.0	1.6
T56200	Yomba Shoshone Tribe of the Yomba Reservation	NV	WS	A	12.7	13.0	32.2	33.9	3.8	4.3
T56300	Ysleta Del Sur Pueblo of Texas	TX	SW	S	10.7	11.9	34.3	34.2	3.4	5.5
T56400	Yupiit of Andreafski	AK	AK	S	17.0	9.1	32.5	36.6	2.3	2.6
T56500	Yurok Tribe of the Yurok Reservation	CA	PC	S	12.7	13.2	27.3	28.0	9.2	9.6
T56600	Zuni Tribe of the Zuni Reservation	NM	SW	S	9.6	9.2	37.5	36.4	2.8	4.6

Notes
1. "XX" Indicates the Tribe is in more than one state. In this case the population is only reported for the parts of the tribe in each state.
2. S = Based on 2010 Indian Affairs Survey; A = Based on Average Ratios for American Indian & Alaska Natives in the State using 2010 Census Bureau Data, in the absence of 2010 Indian Affairs survey data.
3. All six columns total 100 percent.